

- Project Design Drawing Notes**
1. Drawings issued are for planning application purposes only.
 2. Drawings not to be used for construction/contract conditions.
 3. Copyright, all rights reserved. No part hereof may be copied or reproduced partially or wholly in any form whatsoever without the prior notice of the copyright owner McCarthy Keville O'Sullivan.
 4. Do not scale off this drawing. Figured metric dimensions only should be taken off this drawing.
 5. All contractors, whether main or sub-contractors, must visit the site and are responsible for taking and checking any and all dimensions and levels that relate to the works.
 6. The use of or reliance upon this drawing shall be deemed to be acceptance of these conditions of use unless otherwise agreed in writing, such written agreement to be sought from and issued by the copyright holder to the user or reliance upon this drawing.
 7. Layout plans show typical Turbine rotor diameter as per turbine drawing.
 8. Final levels may vary depending on local ground conditions.

Drawing Legend

— Planning Application Boundary

Location Context Map

DRAWING TITLE: **Glenera Wind Farm, Co. Mayo**

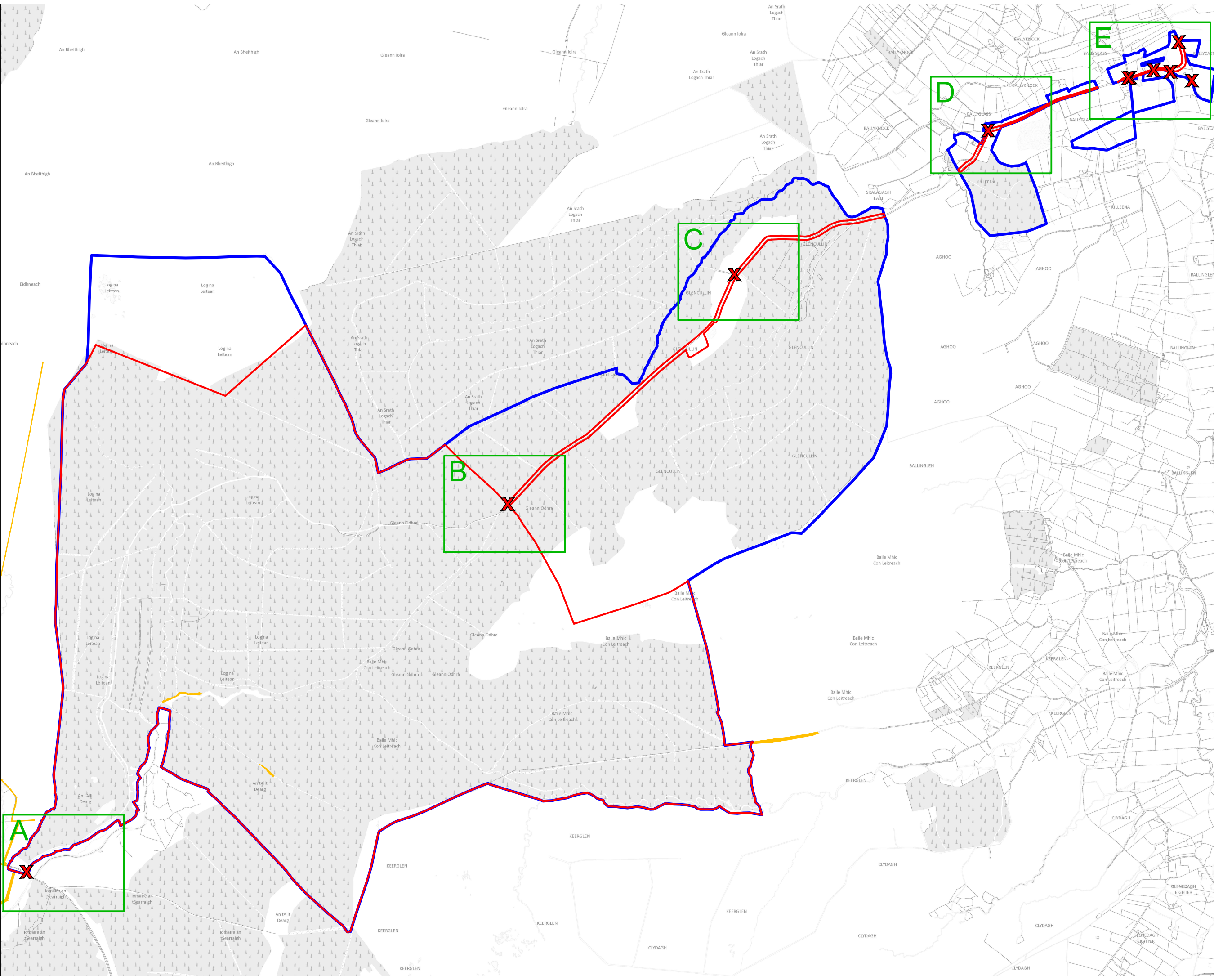
DRAWING BY: Joseph O'Brien	CHECKED BY: Eoin McCarthy
PROJECT No.: 201120	DRAWING No.: 201120 - 01
SCALE: 1:50,000 @ A3	DATE: 12.12.2023
OS SHEET No.: OS0832, OS1032	



MKO
 Planning and Environmental Consultants
 Tuam Road, Galway
 Ireland, H91 VW84
 +353 (0) 91 735611
 email: info@www.mkofireland.ie
 Website: www.mkofireland.ie



Ordnance Survey Ireland Licence No. CYAL502675176 Ordnance Survey Ireland/Government of Ireland

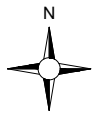


Project Design Drawing Notes

1. Drawings issued are for planning application purposes only.
2. Drawings not to be used for construction/contract conditions.
3. Copyright, all rights reserved. No part hereof may be copied or reproduced partially or wholly in any form whatsoever without the prior notice of the copyright owner McCarthy Keville O'Sullivan.
4. Do not scale off this drawing. Figured metric dimensions only should be taken off this drawing.
5. All contractors, whether main or sub-contractors, must visit the site and are responsible for taking and checking any and all dimensions and levels that relate to the works.
6. The use of or reliance upon this drawing shall be deemed to be acceptance of these conditions of use unless otherwise agreed in writing, such written agreement to be sought from and issued by the copyright holder to the use or reliance upon this drawing.
7. Layout plans show typical Turbine rotor diameter as per turbine drawing.
8. Final levels may vary depending on local ground conditions.

Drawing Legend

- Planning Application Boundary
- Landowners Boundary
- X Site Notice
- Wayleaves



Ordnance Survey Ireland Licence No. CYAL502675170 Ordnance Survey Ireland/Government of Ireland

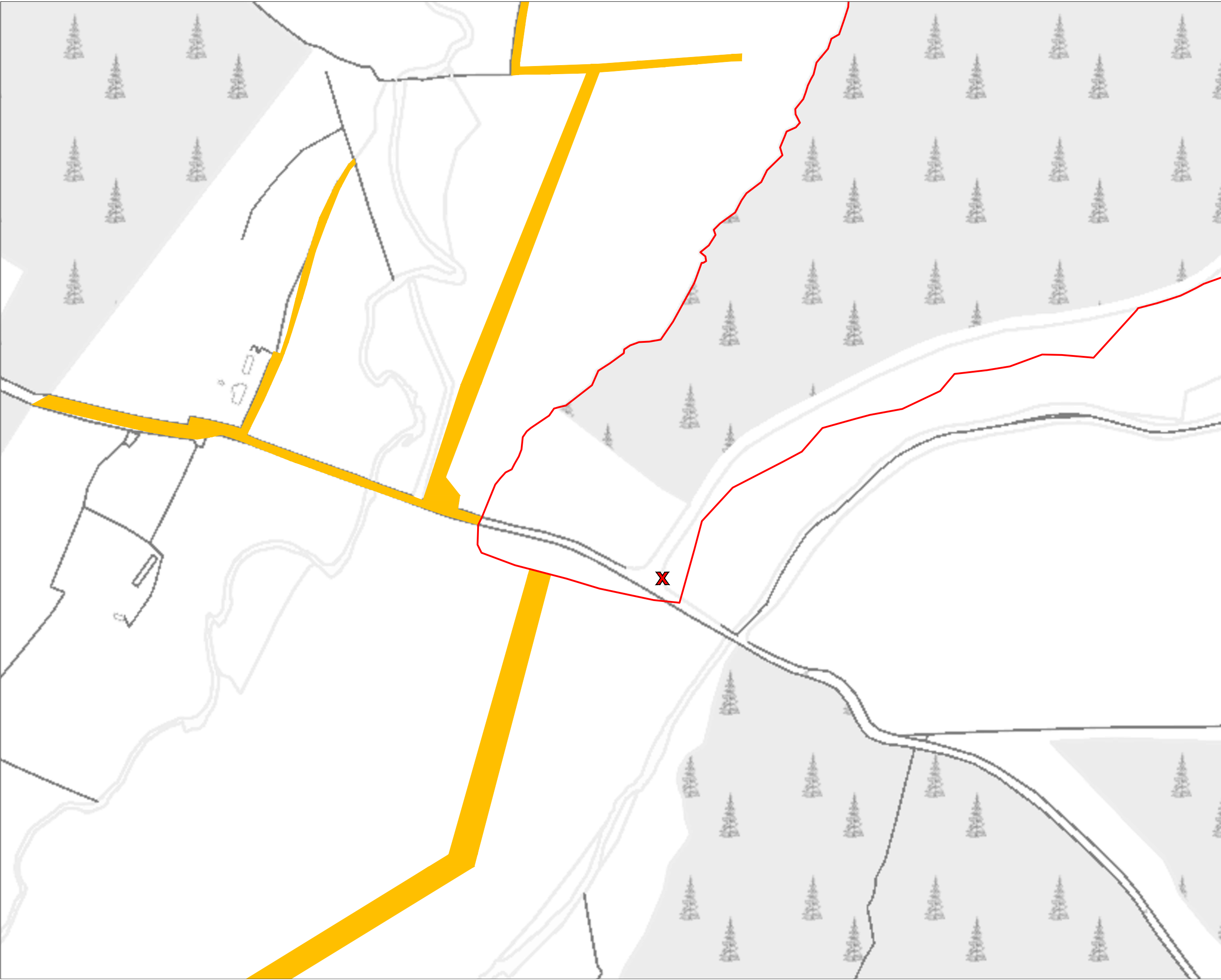
DRAWING TITLE:
Site Location Map

PROJECT TITLE:
Glenora Wind Farm, Co. Mayo




DRAWING BY: Joseph O'Brien	CHECKED BY: Eoin McCarthy
PROJECT No.: 201120	DRAWING No.: 201120 - 02
SCALE: 1:25,000 @ A3	DATE: 12.12.2023

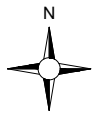
OS SHEET No.: 939, 940, 941, 942, 943, 995, 996, 997, 998, 999, 1054, 1055, 1056, 1057, 1058, 1114, 1115, 1116, 1117, 1118

MKO
Planning and
Environmental
Consultants
Tuam Road, Galway
Ireland, H91 VW84
+353 (0) 91 735611
email: info@www.mkofireland.ie
Website: www.mkofireland.ie



- Project Design Drawing Notes**
1. Drawings issued are for planning application purposes only.
 2. Drawings not to be used for construction/contract conditions.
 3. Copyright, all rights reserved. No part hereof may be copied or reproduced partially or wholly in any form whatsoever without the prior notice of the copyright owner McCarthy Keville O'Sullivan.
 4. Do not scale off this drawing. Figured metric dimensions only should be taken off this drawing.
 5. All contractors, whether main or sub-contractors, must visit the site and are responsible for taking and checking any and all dimensions and levels that relate to the works.
 6. The use of or reliance upon this drawing shall be deemed to be acceptance of these conditions of use unless otherwise agreed in writing, such written agreement to be sought from and issued by the copyright holder to the use or reliance upon this drawing.
 7. Layout plans show typical Turbine rotor diameter as per turbine drawing.
 8. Final levels may vary depending on local ground conditions.

- Drawing Legend**
-  Planning Application Boundary
 -  Site Notice
 -  Wayleaves



Ordnance Survey Ireland Licence No. CYAL50267517© Ordnance Survey Ireland/Government of Ireland

DRAWING TITLE:
Site Location Map A

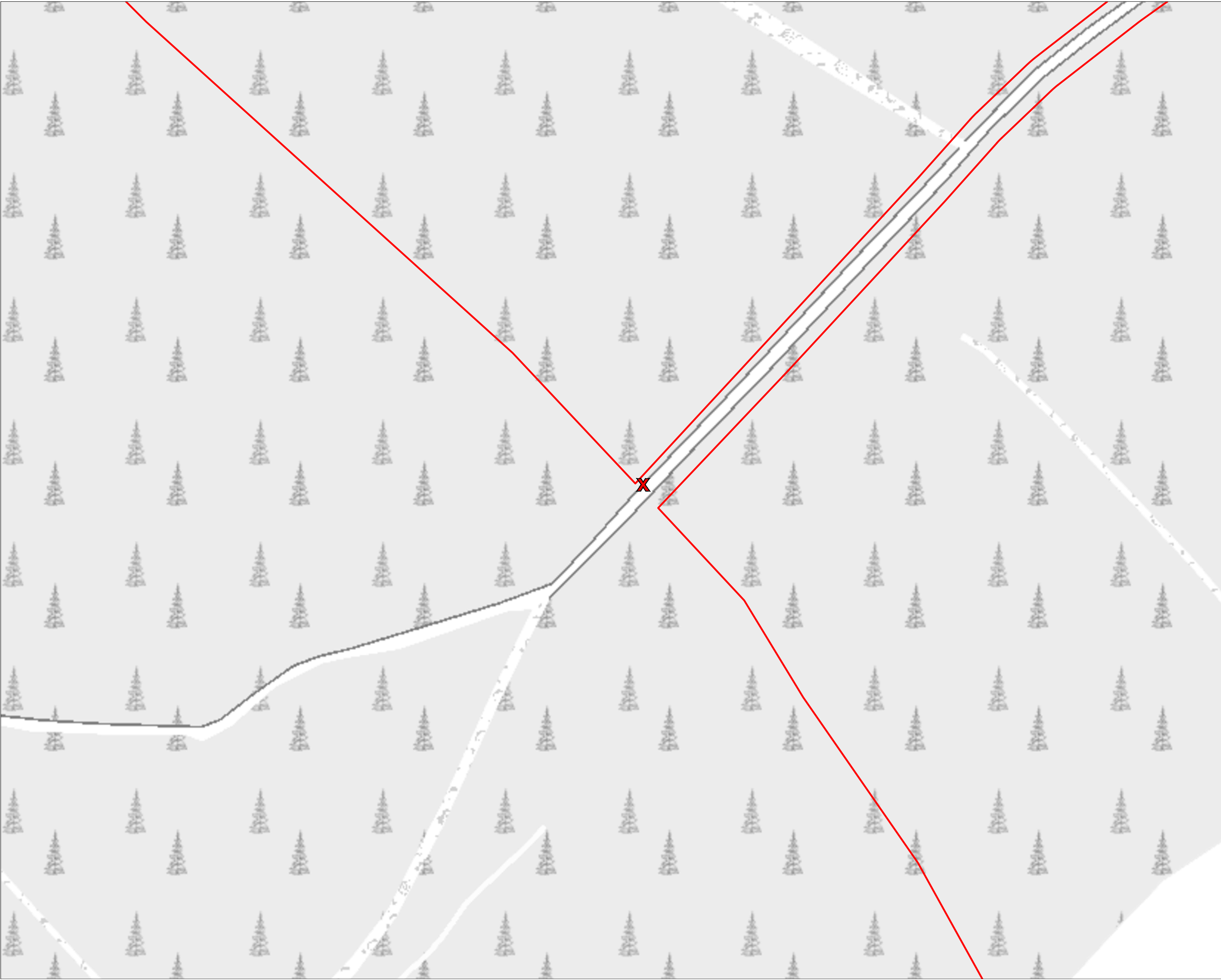
PROJECT TITLE:
Glenora Wind Farm, Co. Mayo

DRAWING BY: Joseph O'Brien	CHECKED BY: Eoin McCarthy
--------------------------------------	-------------------------------------

PROJECT No: 201120	DRAWING No: 201120 - 02A
------------------------------	------------------------------------

SCALE: 1:2,500 @ A3	DATE: 12.12.2023
-------------------------------	----------------------------



	<p>MKO Planning and Environmental Consultants Tuum Road, Galway Ireland, H91 VW84 +353 (0) 91 735611 email: info@www.mkofireland.ie Website: www.mkofireland.ie</p>
	<p>OS SHEET No: 939, 940, 941, 942, 943, 995, 996, 997, 998, 999, 1054, 1055, 1056, 1057, 1058, 1114, 1115, 1116, 1117, 1118</p>

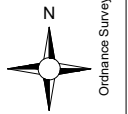


Project Design Drawing Notes

1. Drawings issued are for planning application purposes only.
2. Drawings not to be used for construction/contract conditions.
3. Copyright, all rights reserved. No part hereof may be copied or reproduced partially or wholly in any form whatsoever without the prior notice of the copyright owner McCarthy Keville O'Sullivan.
4. Do not scale off this drawing. Figured metric dimensions only should be taken off this drawing.
5. All contractors, whether main or sub-contractors, must visit the site and are responsible for taking and checking any and all dimensions and levels that relate to the works.
6. The use of or reliance upon this drawing shall be deemed to be acceptance of these conditions of use unless otherwise agreed in writing, such written agreement to be sought from and issued by the copyright holder to the use or reliance upon this drawing.
7. Layout plans show typical Turbine rotor diameter as per turbine drawing.
8. Final levels may vary depending on local ground conditions.

Drawing Legend

-  Planning Application Boundary
-  Site Notice



Ordnance Survey Ireland Licence No. CYAL502875170 Ordnance Survey Ireland/Government of Ireland

Site Location Map B

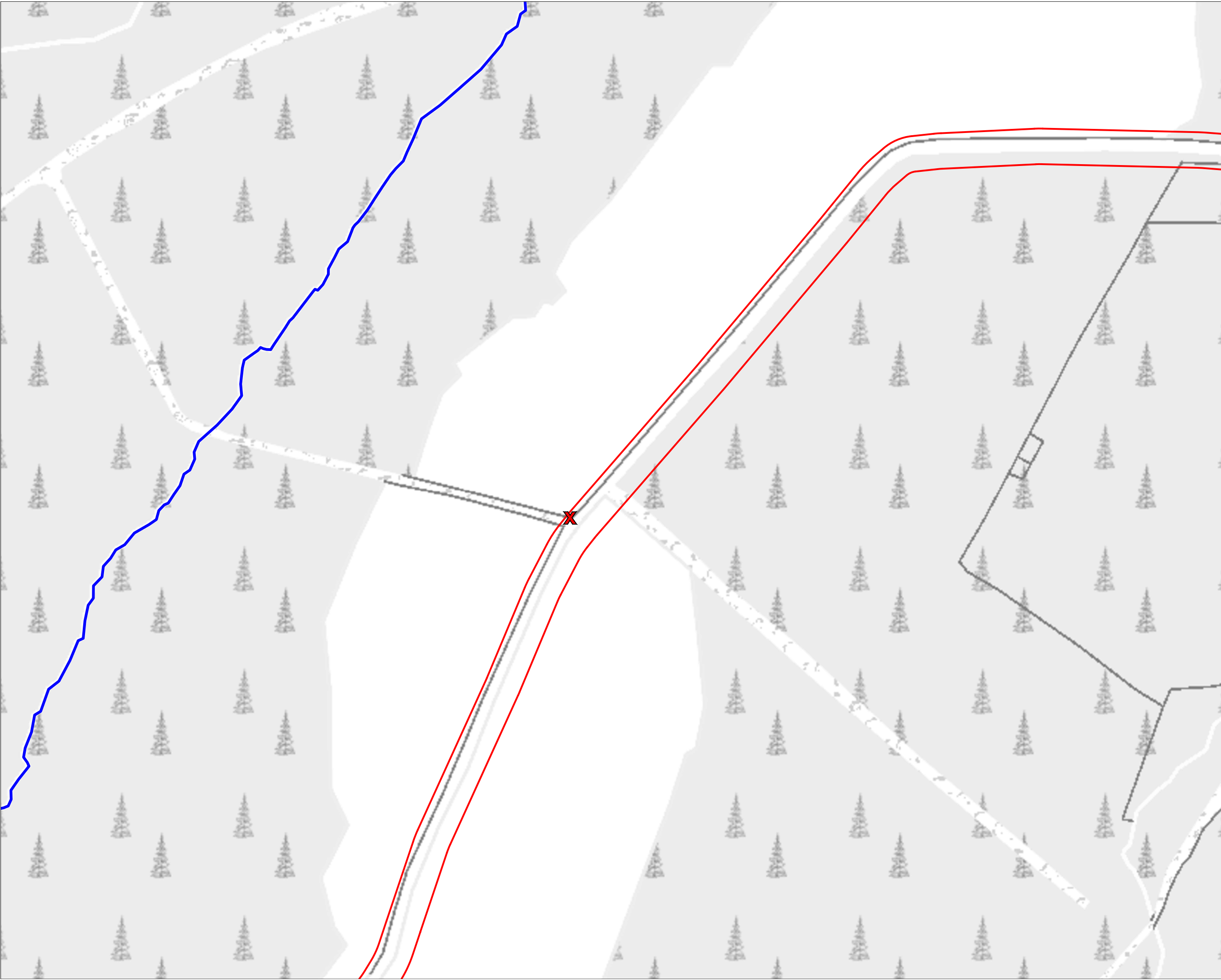
PROJECT TITLE:
Glenora Wind Farm, Co. Mayo

DRAWING BY: Joseph O'Brien	CHECKED BY: Eoin McCarthy
--------------------------------------	-------------------------------------

PROJECT No.: 201120	DRAWING No.: 201120 - 02B
-------------------------------	-------------------------------------

SCALE: 1:2,500 @ A3	DATE: 12.12.2023
-------------------------------	----------------------------

<p>OS SHEET No.: 939, 940, 941, 942, 943, 995, 996, 997, 998, 999, 1054, 1055, 1056, 1057, 1058, 1114, 1115, 1116, 1117, 1118</p>	 <p>MKO Planning and Environmental Consultants Team Road, Galway Ireland, H91 VV84 +353 (0) 91 735611 email: info@www.mkofireland.ie Website: www.mkofireland.ie</p>
---	--

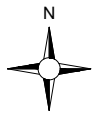


Project Design Drawing Notes

1. Drawings issued are for planning application purposes only.
2. Drawings not to be used for construction/contract conditions.
3. Copyright, all rights reserved. No part hereof may be copied or reproduced partially or wholly in any form whatsoever without the prior notice of the copyright owner McCarthy Keville O'Sullivan.
4. Do not scale off this drawing. Figured metric dimensions only should be taken off this drawing.
5. All contractors, whether main or sub-contractors, must visit the site and are responsible for taking and checking any and all dimensions and levels that relate to the works.
6. The use of or reliance upon this drawing shall be deemed to be acceptance of these conditions of use unless otherwise agreed in writing, such written agreement to be sought from and issued by the copyright holder to the use or reliance upon this drawing.
7. Layout plans show typical Turbine rotor diameter as per turbine drawing.
8. Final levels may vary depending on local ground conditions.

Drawing Legend

- Planning Application Boundary
- Landowners Boundary
- X Site Notice



Ordnance Survey Ireland Licence No. CYAL502675170 Ordnance Survey Ireland/Government of Ireland

Site Location Map C

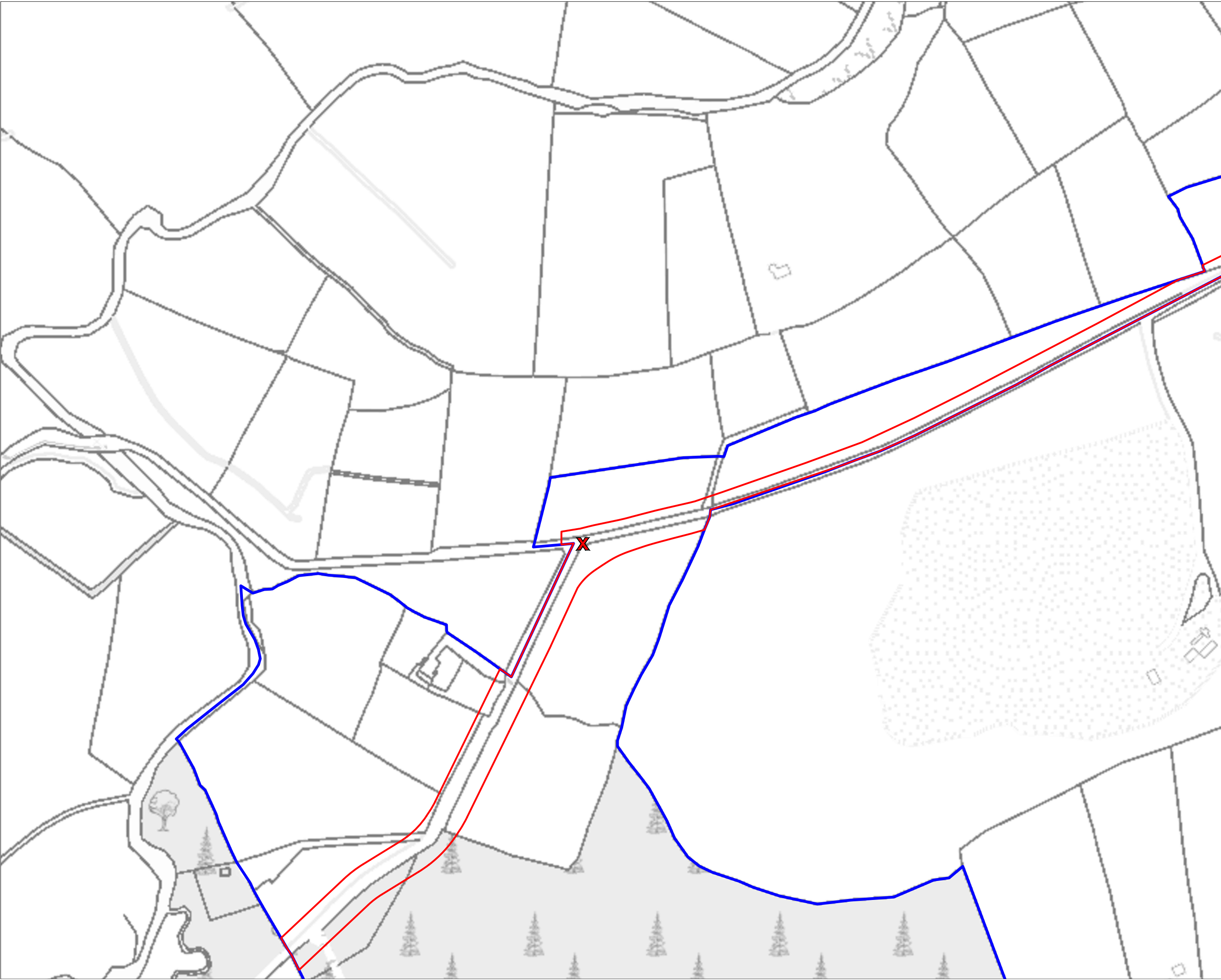
PROJECT TITLE:
Glenora Wind Farm, Co. Mayo

DRAWING BY: Joseph O'Brien	CHECKED BY: Eoin McCarthy
--------------------------------------	-------------------------------------

PROJECT No.: 201120	DRAWING No.: 201120 - 02C
-------------------------------	-------------------------------------

SCALE: 1:2,500 @ A3	DATE: 12.12.2023
-------------------------------	----------------------------

	<p>MKO Planning and Environmental Consultants Team Road, Galway Ireland, H91 VW84 +353 (0) 91 735611 email: info@www.mkofireland.ie Website: www.mkofireland.ie</p>
	<p>OS SHEET No.: 939, 940, 941, 942, 943, 995, 996, 997, 998, 999, 1054, 1055, 1056, 1057, 1058, 1114, 1115, 1116, 1117, 1118</p>

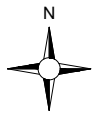


Project Design Drawing Notes

1. Drawings issued are for planning application purposes only.
2. Drawings not to be used for construction/contract conditions.
3. Copyright, all rights reserved. No part hereof may be copied or reproduced partially or wholly in any form whatsoever without the prior notice of the copyright owner McCarthy Keville O'Sullivan.
4. Do not scale off this drawing. Figured metric dimensions only should be taken off this drawing.
5. All contractors, whether main or sub-contractors, must visit the site and are responsible for taking and checking any and all dimensions and levels that relate to the works.
6. The use of or reliance upon this drawing shall be deemed to be acceptance of these conditions of use unless otherwise agreed in writing, such written agreement to be sought from and issued by the copyright holder to the use or reliance upon this drawing.
7. Layout plans show typical Turbine rotor diameter as per turbine drawing.
8. Final levels may vary depending on local ground conditions.

Drawing Legend

- Planning Application Boundary
- Landowners Boundary
- X Site Notice




Ordnance Survey Ireland Licence No. CYAL50267517© Ordnance Survey Ireland/Government of Ireland

Site Location Map D

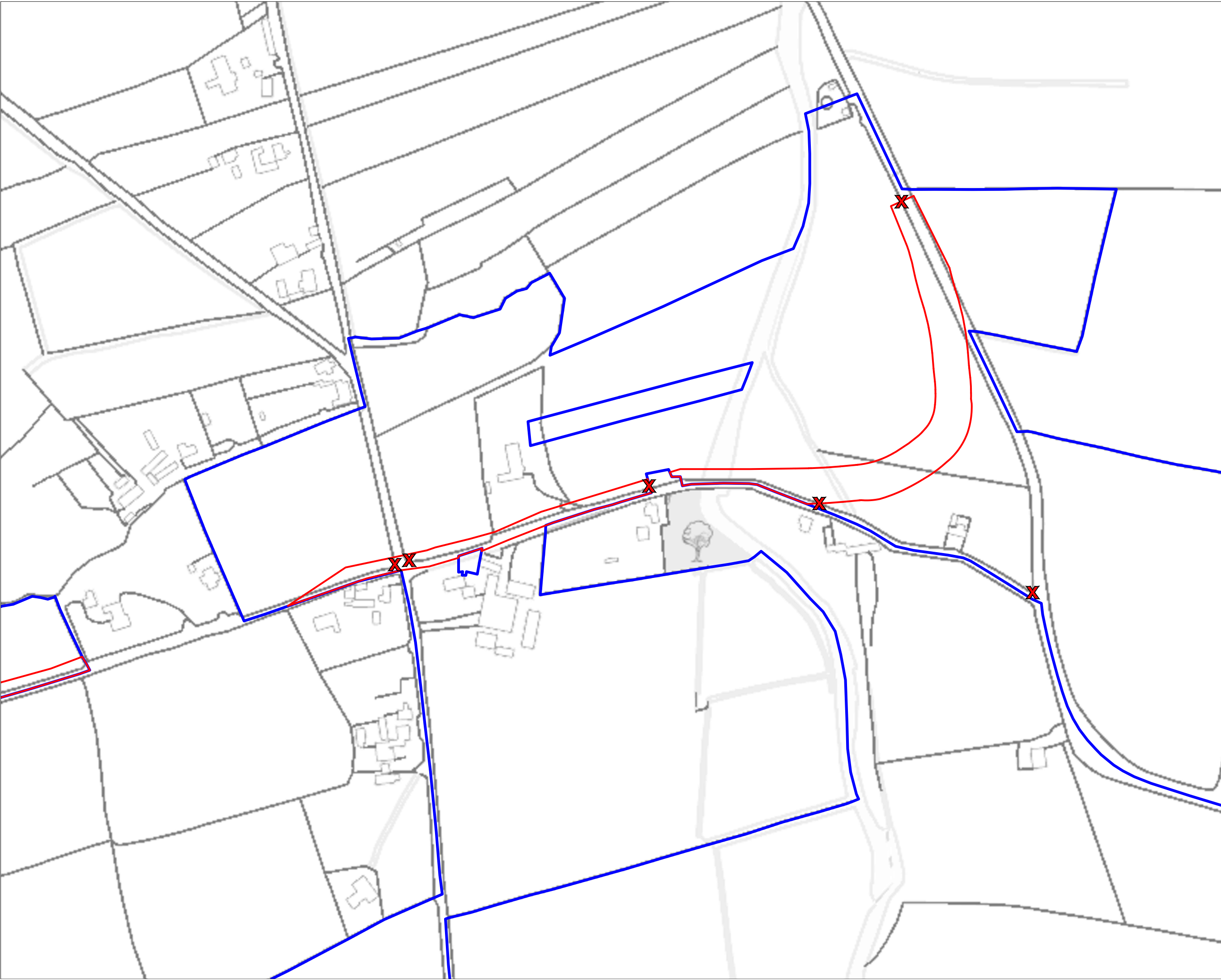
PROJECT TITLE:
Glenora Wind Farm, Co. Mayo

DRAWING BY: Joseph O'Brien	CHECKED BY: Eoin McCarthy
PROJECT No.: 201120	DRAWING No.: 201120 - 02D
SCALE: 1:2,500 @ A3	DATE: 12.12.2023

OS SHEET No.: 939, 940, 941, 942, 943, 995, 996, 997, 998, 999, 1054, 1055, 1056, 1057, 1058, 1114, 1115, 1116, 1117, 1118



MKO
Planning and
Environmental
Consultants
Tuam Road, Galway
Ireland, H91 VW84
+353 (0) 91 735611
email: info@www.mkofireland.ie
Website: www.mkofireland.ie

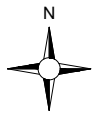


Project Design Drawing Notes

1. Drawings issued are for planning application purposes only.
2. Drawings not to be used for construction/contract conditions.
3. Copyright, all rights reserved. No part herewith may be copied or reproduced partially or wholly in any form whatsoever without the prior notice of the copyright owner McCarthy Keville O'Sullivan.
4. Do not scale off this drawing. Figured metric dimensions only should be taken off this drawing.
5. All contractors, whether main or sub-contractors, must visit the site and are responsible for taking and checking any and all dimensions and levels that relate to the works.
6. The use of or reliance upon this drawing shall be deemed to be acceptance of these conditions of use unless otherwise agreed in writing, such written agreement to be sought from and issued by the copyright holder to the use or reliance upon this drawing.
7. Layout plans show typical Turbine rotor diameter as per turbine drawing.
8. Final levels may vary depending on local ground conditions.

Drawing Legend

- Planning Application Boundary
- Landowners Boundary
- X Site Notice



Ordnance Survey Ireland Licence No. CYAL50287517© Ordnance Survey Ireland/Government of Ireland

DRAWING TITLE:
Site Location Map E

PROJECT TITLE:
Glenora Wind Farm, Co. Mayo

DRAWING BY: Joseph O'Brien	CHECKED BY: Eoin McCarthy
--------------------------------------	-------------------------------------

PROJECT No.: 201120	DRAWING No.: 201120 - 02E
-------------------------------	-------------------------------------

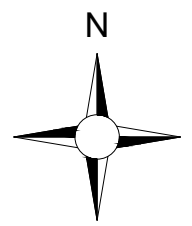
SCALE: 1:2,500 @ A3	DATE: 12.12.2023
-------------------------------	----------------------------

	<p>MKO Planning and Environmental Consultants Tuam Road, Galway Ireland, H91 VW84 +353 (0) 91 735611 email: info@www.mkofireland.ie Website: www.mkofireland.ie</p>
---	--



- Project Design Drawing Notes**
1. Drawings issued are for planning application purposes only.
 2. Drawings not to be used for construction/contract conditions.
 3. Copyright, all rights reserved. No part hereof may be copied or reproduced partially or wholly in any form whatsoever without the prior notice of the copyright owner McCarthy Keville O'Sullivan.
 4. Do not scale off this drawing. Figured metric dimensions only should be taken off this drawing.
 5. All contractors, whether main or sub-contractors, must visit the site and are responsible for taking and checking any and all dimensions and levels that relate to the works.
 6. The use of or reliance upon this drawing shall be deemed to be acceptance of these conditions of use unless otherwise agreed in writing, such written agreement to be sought from and issued by the copyright holder to the use or reliance upon this drawing.
 7. Layout plans show typical Turbine rotor diameter as per turbine drawing.
 8. Final levels may vary depending on local ground conditions.

- Drawing Legend**
- Planning Application Boundary
 - Existing Road to be Upgraded
 - Proposed Road
 - Proposed Road Widening
 - Road Upgrade not Part of Application but Assessed in EIAR
 - Crane Pad Hardstanding Area
 - Turbine Foundation
 - Turbine Sweep Area
 - Borrow Pit
 - Peat & Spoil Placement Areas
 - Cut
 - Fill
 - 110kV Substation Subject to Separate Application



DRAWING TITLE:
Site Layout Key Plan
(1:5,000)

PROJECT TITLE:
Glenora Wind Farm, Co. Mayo

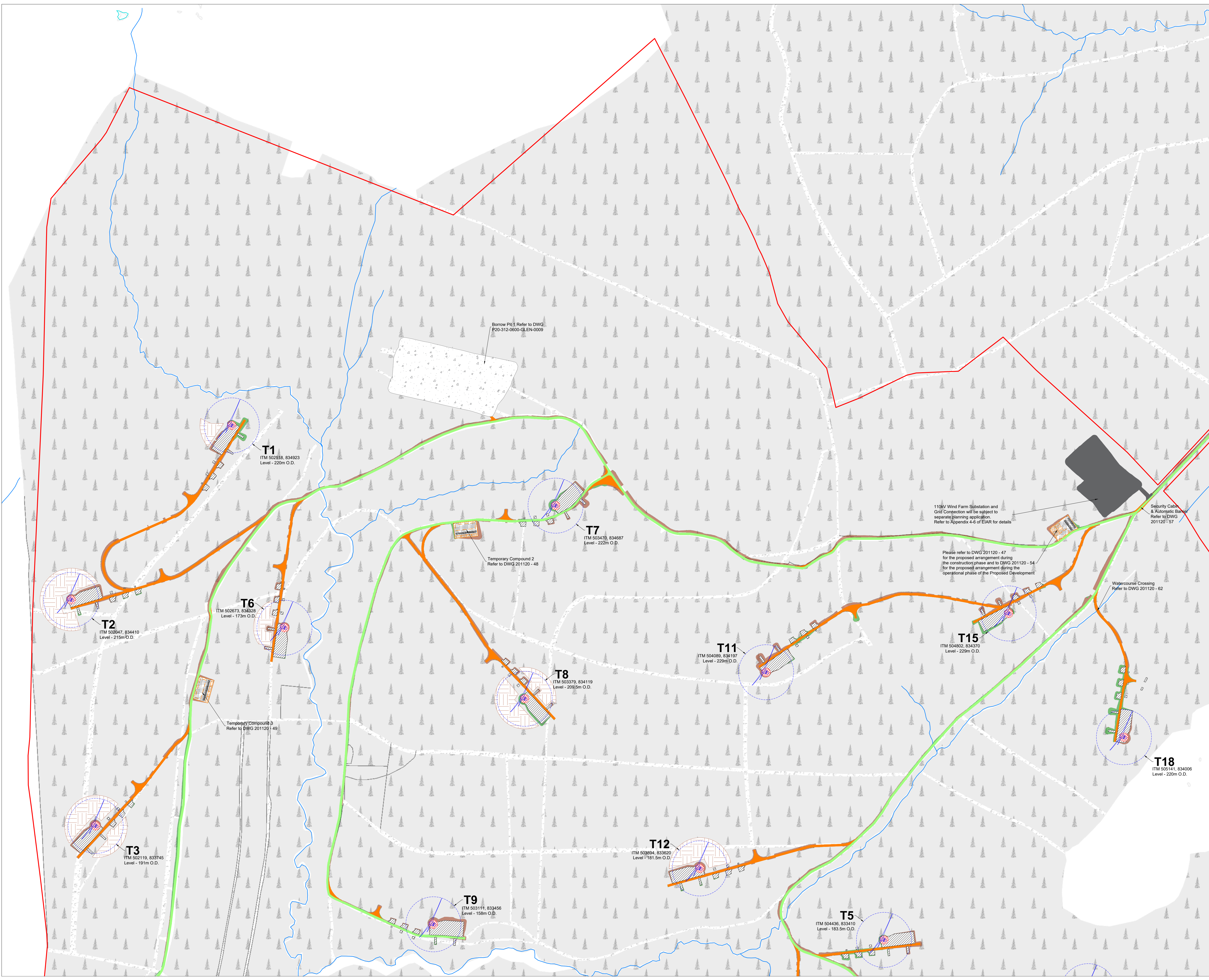
DRAWING BY: Joseph O'Brien **CHECKED BY:** Eoin McCarthy
PROJECT NO.: 201120 **DRAWING NO.:** 201120 - 03
SCALE: 1:20,000 @ A1 **DATE:** 12.12.2023

OS SHEET No.: 939, 940, 941, 942, 943, 995, 996, 997, 998, 999, 1054, 1055, 1056, 1057, 1058, 1114, 1115, 1116, 1117, 1118

MKO
Planning and Environmental Consultants
 Tuam Road, Galway
 Ireland, H91 VV84
 +353 (0) 91 735611
 email: info@www.mkofireland.ie
 Website: www.mkofireland.ie

Ordnance Survey Ireland Licence No. CYAL502675176 © Ordnance Survey Ireland/Government of Ireland

- Project Design Drawing Notes**
1. Drawings issued are for planning application purposes only.
 2. Drawings not to be used for construction/contract conditions.
 3. Copyright, all rights reserved. No part herewith may be copied or reproduced partially or wholly in any form whatsoever without the prior notice of the copyright owner McCarthy Keville O'Sullivan.
 4. Do not scale off this drawing. Figured metric dimensions only should be taken off this drawing.
 5. All contractors, whether main or sub-contractors, must visit the site and are responsible for taking and checking any and all dimensions and levels that relate to the works.
 6. The use of or reliance upon this drawing shall be deemed to be acceptance of these conditions of use unless otherwise agreed in writing, such written agreement to be sought from and issued by the copyright holder to the use or reliance upon this drawing.
 7. Layout plans show typical Turbine rotor diameter as per turbine drawing.
 8. Final levels may vary depending on local ground conditions.



Drawing Legend

- Planning Application Boundary
- Existing Road to be Upgraded
- Proposed Road
- Crane Pad Hardstanding Area
- Turbine Foundation
- Turbine Sweep Area
- Borrow Pit
- Peat & Spoil Placement Areas
- River/Stream
- Lakes
- Cut
- Fill
- 110kV Substation Subject to Separate Application

Site Layout Plan Sheet 1 of 5

PROJECT TITLE: **Glenora Wind Farm, Co. Mayo**

DRAWING BY: **Joseph O'Brien** CHECKED BY: **Eoin McCarthy**

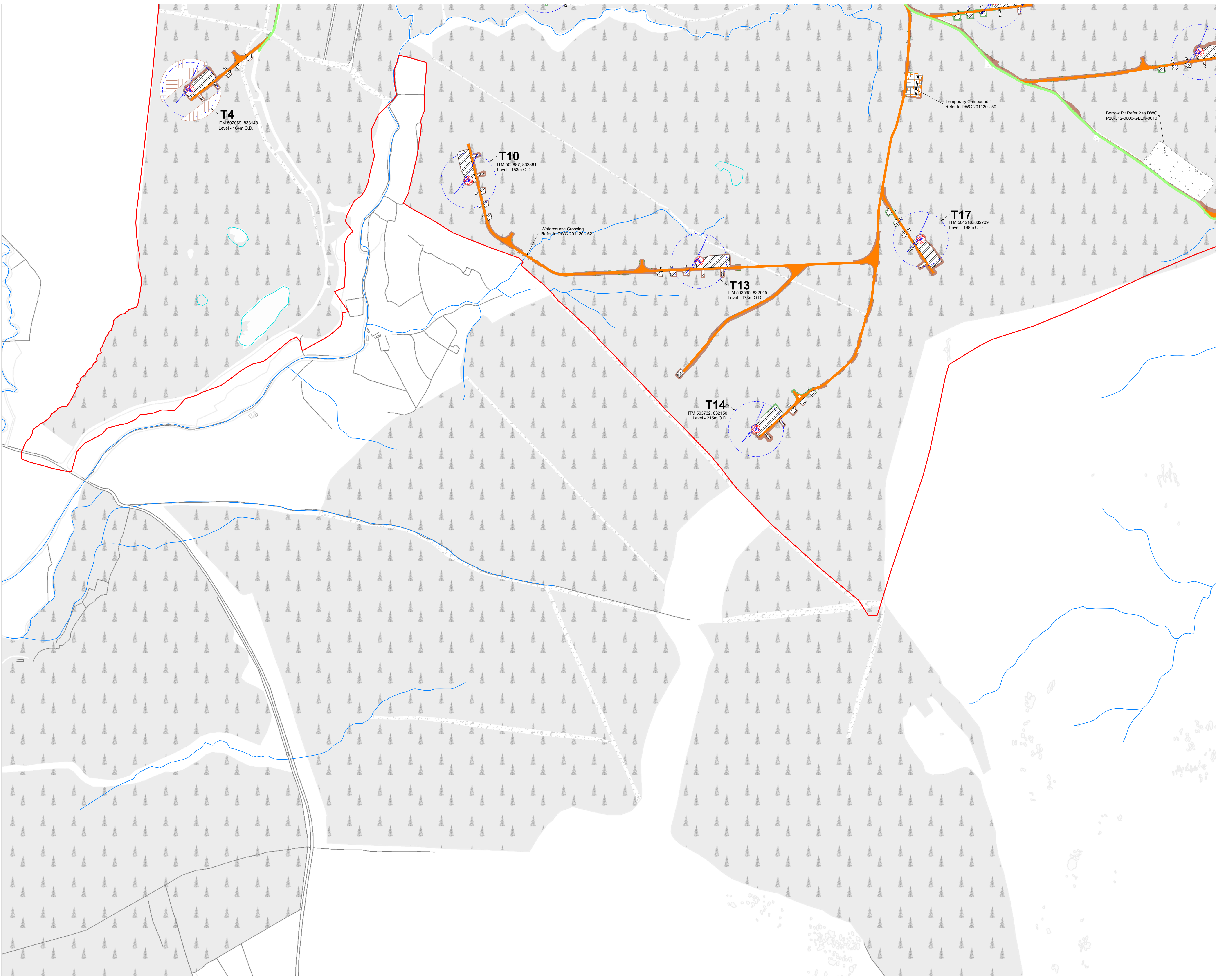
PROJECT No.: **201120** DRAWING No.: **201120 - 04**

SCALE: **1:5,000 @ A1** DATE: **12.12.2023**

OS SHEET No.: 939, 940, 941, 942, 943, 995, 996, 997, 998, 999, 1054, 1055, 1056, 1057, 1058, 1114, 1115, 1116, 1117, 1118

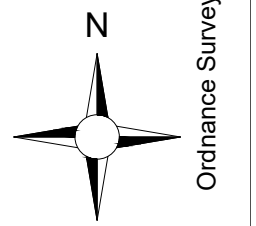
MKO
 Planning and Environmental Consultants
 Tuam Road, Galway
 Ireland, H91 VV84
 +353 (0) 91 735611
 email: info@www.mkofireland.ie
 Website: www.mkofireland.ie

Ordnance Survey Ireland Licence No. CYAL502675176 © Ordnance Survey Ireland/Government of Ireland



- Project Design Drawing Notes**
1. Drawings issued are for planning application purposes only.
 2. Drawings not to be used for construction/contract conditions.
 3. Copyright, all rights reserved. No part herewith may be copied or reproduced partially or wholly in any form whatsoever without the prior notice of the copyright owner McCarthy Keville O'Sullivan.
 4. Do not scale off this drawing. Figured metric dimensions only should be taken off this drawing.
 5. All contractors, whether main or sub-contractors, must visit the site and are responsible for taking and checking any and all dimensions and levels that relate to the works.
 6. The use of or reliance upon this drawing shall be deemed to be acceptance of these conditions of use unless otherwise agreed in writing, such written agreement to be sought from and issued by the copyright holder to the use or reliance upon this drawing.
 7. Layout plans show typical Turbine rotor diameter as per turbine drawing.
 8. Final levels may vary depending on local ground conditions.

- Drawing Legend**
- Planning Application Boundary
 - Existing Road to be Upgraded
 - Proposed Road
 - Crane Pad Hardstanding Area
 - Turbine Foundation
 - ⊙ Turbine Sweep Area
 - Borrow Pit
 - Peat & Spoil Placement Areas
 - River/Stream
 - Lakes
 - Cut
 - Fill



**Site Layout Plan
Sheet 2 of 5**

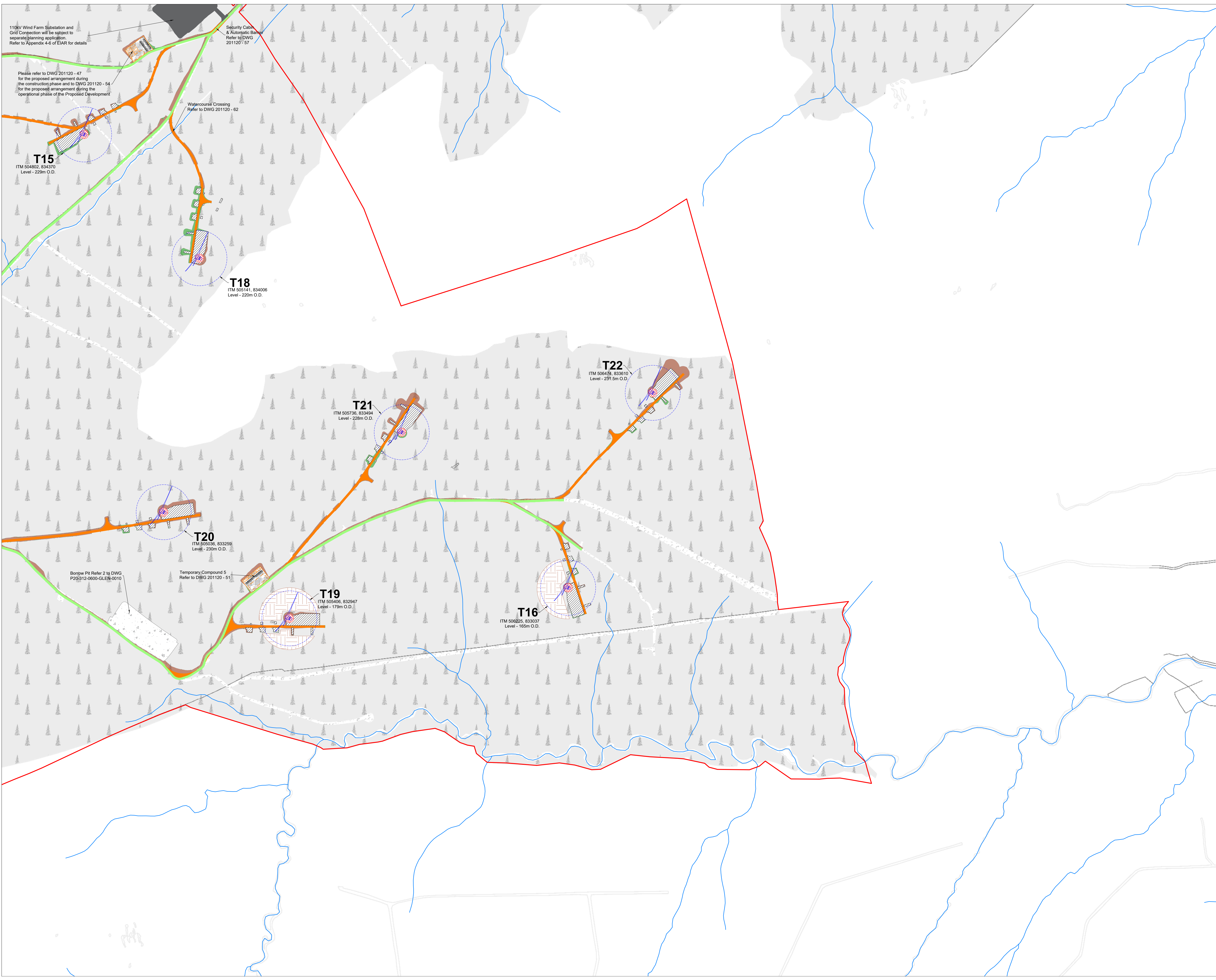
PROJECT TITLE:
Glenora Wind Farm, Co. Mayo

DRAWING BY: Joseph O'Brien	CHECKED BY: Eoin McCarthy
PROJECT No.: 201120	DRAWING No.: 201120 - 05
SCALE: 1:5,000 @ A1	DATE: 12.12.2023

OS SHEET No.: 939, 940, 941, 942, 943, 995, 996, 997, 998, 999, 1054, 1055, 1056, 1057, 1058, 1114, 1115, 1116, 1117, 1118

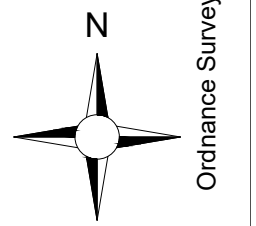
MKO
Planning and Environmental Consultants
Tuum Road, Galway
Ireland, H91 YW84
+353 (0) 91 735611
email: info@www.mkofireland.ie
Website: www.mkofireland.ie

Ordnance Survey Ireland Licence No. CYAL502875176 Ordnance Survey Ireland/Government of Ireland



- Project Design Drawing Notes**
1. Drawings issued are for planning application purposes only.
 2. Drawings not to be used for construction/contract conditions.
 3. Copyright, all rights reserved. No part herewith may be copied or reproduced partially or wholly in any form whatsoever without the prior notice of the copyright owner McCarthy Keville O'Sullivan.
 4. Do not scale off this drawing. Figured metric dimensions only should be taken off this drawing.
 5. All contractors, whether main or sub-contractors, must visit the site and are responsible for taking and checking any and all dimensions and levels that relate to the works.
 6. The use of or reliance upon this drawing shall be deemed to be acceptance of these conditions of use unless otherwise agreed in writing, such written agreement to be sought from and issued by the copyright holder to the use or reliance upon this drawing.
 7. Layout plans show typical Turbine rotor diameter as per turbine drawing.
 8. Final levels may vary depending on local ground conditions.

- Drawing Legend**
- Planning Application Boundary
 - Existing Road to be Upgraded
 - Proposed Road
 - Crane Pad Hardstanding Area
 - Turbine Foundation
 - ⊙ Turbine Sweep Area
 - Borrow Pit
 - River/Stream
 - Cut
 - Fill
 - 110kV Substation Subject to Separate Application



DRAWING TITLE:
**Site Layout Plan
Sheet 3 of 5**

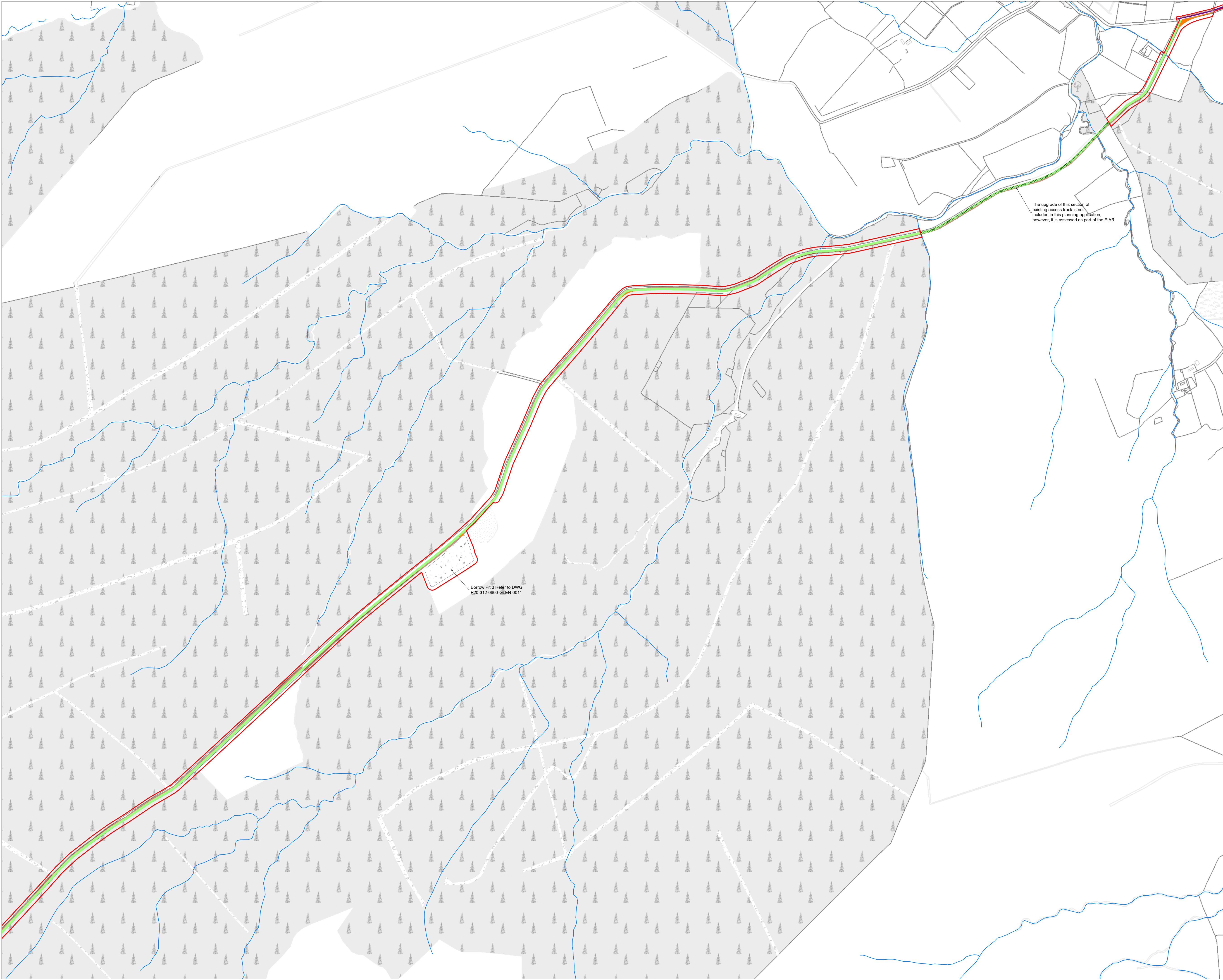
PROJECT TITLE:
Glenora Wind Farm, Co. Mayo

DRAWING BY: Joseph O'Brien	CHECKED BY: Eoin McCarthy
PROJECT No.: 201120	DRAWING No.: 201120 - 06
SCALE: 1:5,000 @ A1	DATE: 12.12.2023

OS SHEET No.: 839, 840, 841, 842, 843, 895, 896, 897, 898, 899, 1054, 1055, 1056, 1057, 1058, 1114, 1115, 1116, 1117, 1118

MKO
Planning and
Environmental
Consultants
Tusm Road, Galway
Ireland, H91 YW84
+353 (0) 91 735611
email: info@www.mkoireland.ie
Website: www.mkoireland.ie

Ordnance Survey Ireland Licence No. CYAL502875176 © Ordnance Survey Ireland/Government of Ireland

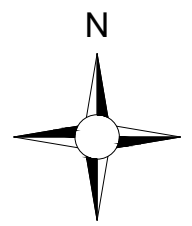


The upgrade of this section of existing access track is not included in this planning application, however, it is assessed as part of the EIA.

Borrow Pit 3 Refer to DWG P20-312-0600-GLEN-0011

- Project Design Drawing Notes**
1. Drawings issued are for planning application purposes only.
 2. Drawings not to be used for construction/contract conditions.
 3. Copyright, all rights reserved. No part hereof may be copied or reproduced partially or wholly in any form whatsoever without the prior notice of the copyright owner McCarthy Keville O'Sullivan.
 4. Do not scale off this drawing. Figured metric dimensions only should be taken off this drawing.
 5. All contractors, whether main or sub-contractors, must visit the site and are responsible for taking and checking any and all dimensions and levels that relate to the works.
 6. The use of or reliance upon this drawing shall be deemed to be acceptance of these conditions of use unless otherwise agreed in writing, such written agreement to be sought from and issued by the copyright holder to the use or reliance upon this drawing.
 7. Layout plans show typical Turbine rotor diameter as per turbine drawing.
 8. Final levels may vary depending on local ground conditions.

- Drawing Legend**
- Planning Application Boundary
 - Existing Road to be Upgraded
 - Proposed Road
 - Proposed Road Widening
 - ▨ Road Upgrade not Part of Application but Assessed in EIA
 - ▨ Borrow Pit
 - River/Stream
 - ▨ Cut
 - ▨ Fill



Site Layout Plan
Sheet 4 of 5

PROJECT TITLE:
Glenora Wind Farm, Co. Mayo

DRAWING BY: **Joseph O'Brien** CHECKED BY: **Eoin McCarthy**

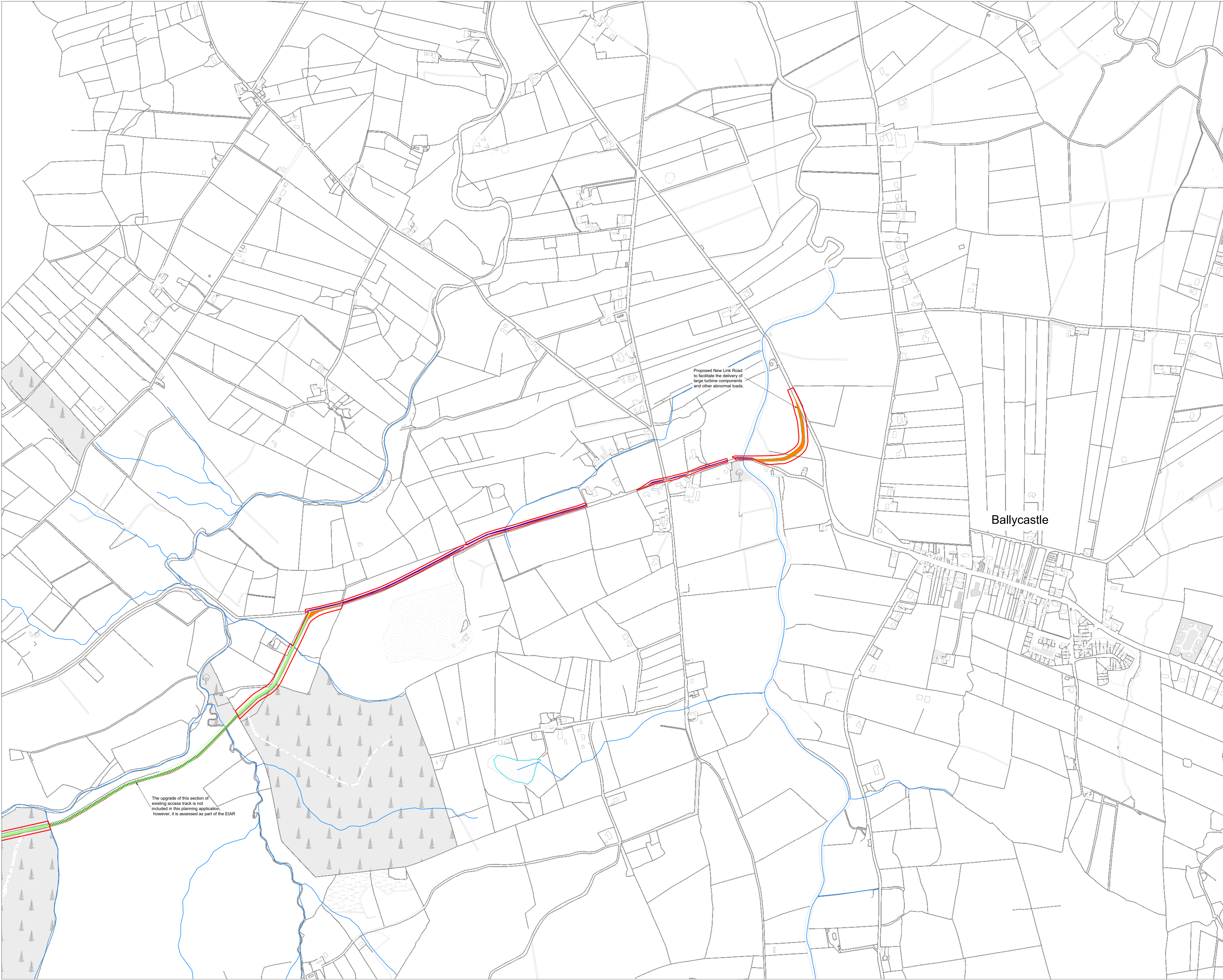
PROJECT No.: **201120** DRAWING No.: **201120 - 07**

SCALE: **1:5,000 @ A1** DATE: **12.12.2023**

OS SHEET No.: 939, 940, 941, 942, 943, 995, 996, 997, 998, 999, 1054, 1055, 1056, 1057, 1058, 1114, 1115, 1116, 1117, 1118

MKO
Planning and Environmental Consultants
Tuum Road, Galway
Ireland, H91 VW84
+353 (0) 91 735611
email: info@www.mkofireland.ie
Website: www.mkofireland.ie

Ordnance Survey Ireland Licence No. CYAL502675176 Ordnance Survey Ireland/Government of Ireland



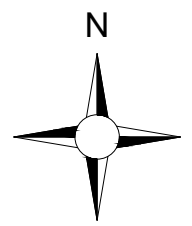
- Project Design Drawing Notes**
1. Drawings issued are for planning application purposes only.
 2. Drawings not to be used for construction/contract conditions.
 3. Copyright, all rights reserved. No part herewith may be copied or reproduced partially or wholly in any form whatsoever without the prior notice of the copyright owner McCarthy Keville O'Sullivan.
 4. Do not scale off this drawing. Figured metric dimensions only should be taken off this drawing.
 5. All contractors, whether main or sub-contractors, must visit the site and are responsible for taking and checking any and all dimensions and levels that relate to the works.
 6. The use of or reliance upon this drawing shall be deemed to be acceptance of these conditions of use unless otherwise agreed in writing, such written agreement to be sought from and issued by the copyright holder to the use or reliance upon this drawing.
 7. Layout plans show typical Turbine rotor diameter as per turbine drawing.
 8. Final levels may vary depending on local ground conditions.

- Drawing Legend**
- Planning Application Boundary
 - Existing Road to be Upgraded
 - Proposed Road
 - Proposed Road Widening
 - Road Upgrade not Part of Application but Assessed in EIAR
 - River/Stream
 - Lakes
 - Cut
 - Fill

The upgrade of this section of existing access track is not included in this planning application, however, it is assessed as part of the EIAR

Proposed New Link Road to facilitate the delivery of large turbine components and other abnormal loads.

Ballycastle



**Site Layout Plan
Sheet 5 of 5**

PROJECT TITLE:
Glenora Wind Farm, Co. Mayo

DRAWING BY: **Joseph O'Brien** CHECKED BY: **Eoin McCarthy**

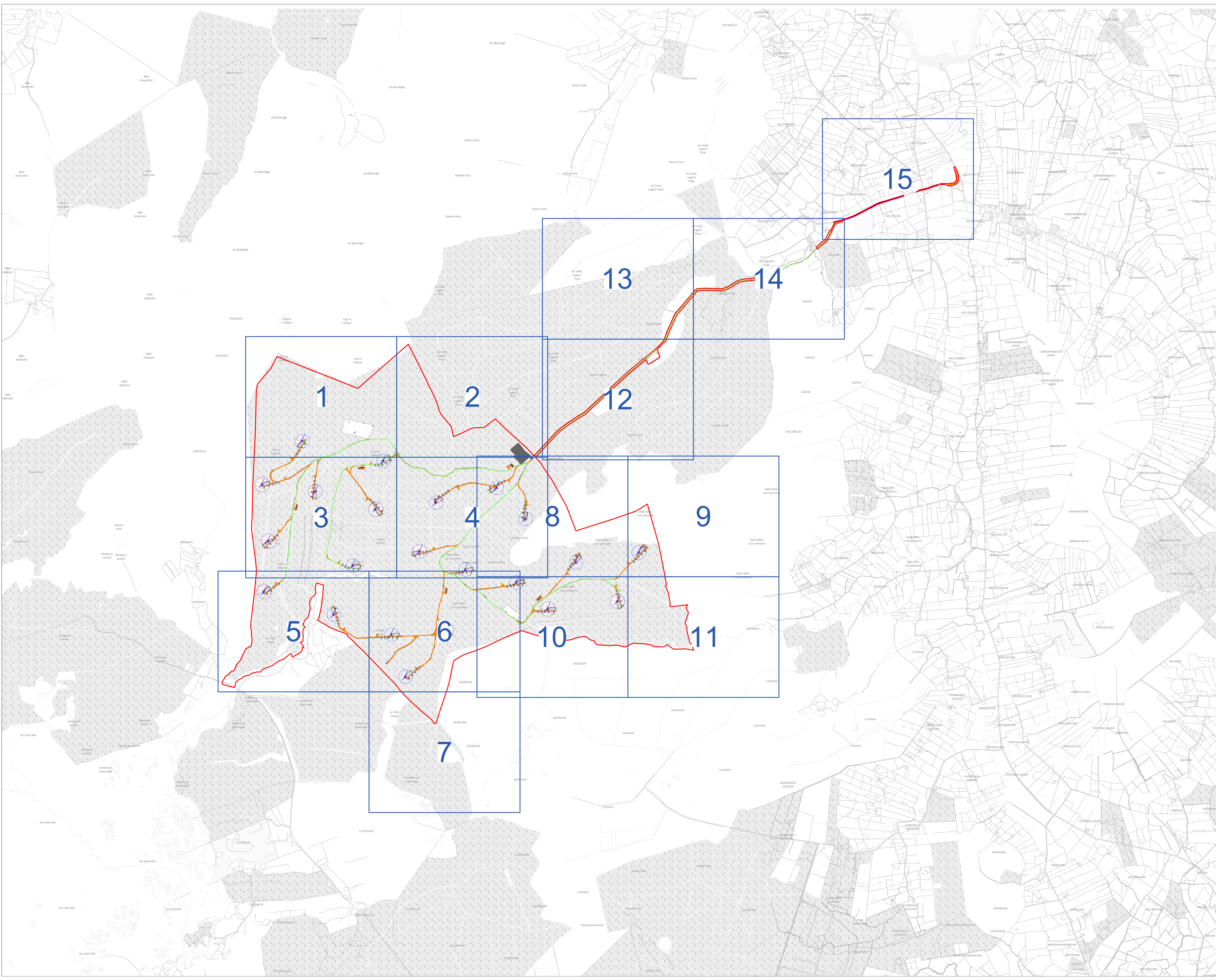
PROJECT No.: **201120** DRAWING No.: **201120 - 08**

SCALE: **1:5,000 @ A1** DATE: **12.12.2023**

OS SHEET No.: 939, 940, 941, 942, 943, 995, 996, 997, 998, 999, 1054, 1055, 1056, 1057, 1058, 1114, 1115, 1116, 1117, 1118

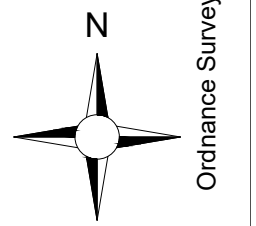
MKO
Planning and Environmental Consultants
Tuum Road, Galway
Ireland, H91 VW84
+353 (0) 91 735611
email: info@www.mkoireland.ie
Website: www.mkoireland.ie

Ordnance Survey Ireland Licence No. CYAL502875176 © Ordnance Survey Ireland/Government of Ireland



- Project Design Drawing Notes**
1. Drawings issued are for planning application purposes only.
 2. Drawings not to be used for construction/contract conditions.
 3. Copyright, all rights reserved. No part hereof may be copied or reproduced partially or wholly in any form whatsoever without the prior notice of the copyright owner McCarthy Keville O'Sullivan.
 4. Do not scale off this drawing. Figured metric dimensions only should be taken off this drawing.
 5. All contractors, whether main or sub-contractors, must visit the site and are responsible for taking and checking any and all dimensions and levels that relate to the works.
 6. The use of or reliance upon this drawing shall be deemed to be acceptance of these conditions of use unless otherwise agreed in writing, such written agreement to be sought from and issued by the copyright holder to the use or reliance upon this drawing.
 7. Layout plans show typical Turbine rotor diameter as per turbine drawing.
 8. Final levels may vary depending on local ground conditions.

- Drawing Legend**
- Planning Application Boundary
 - Existing Road to be Upgraded
 - Proposed Road
 - Proposed Road Widening
 - Road Upgrade not Part of Application but Assessed in EIAR
 - Crane Pad Hardstanding Area
 - Turbine Foundation
 - Turbine Sweep Area
 - Borrow Pit
 - Peat & Spoil Placement Areas
 - Cut
 - Fill
 - 110kV Substation Subject to Separate Application



DRAWING TITLE:
Site Layout Key Plan
(1:2,500)

PROJECT TITLE:
Glenora Wind Farm, Co. Mayo

DRAWING BY: Joseph O'Brien **CHECKED BY:** Eoin McCarthy
PROJECT No.: 201120 **DRAWING No.:** 201120 - 09
SCALE: 1:20,000 @ A1 **DATE:** 12.12.2023

OS SHEET No.: 939, 940, 941, 942, 943, 995, 996, 997, 998, 999, 1054, 1055, 1056, 1057, 1058, 1114, 1115, 1116, 1117, 1118

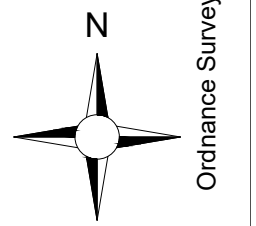
MKO
 Planning and
 Environmental
 Consultants
 Tuam Road, Galway
 Ireland, H91 VV84
 +353 (0) 91 735611
 email: info@www.mkofireland.ie
 Website: www.mkofireland.ie

Ordnance Survey Ireland Licence No. CYAL502675176 © Ordnance Survey Ireland/Government of Ireland

- Project Design Drawing Notes**
1. Drawings issued are for planning application purposes only.
 2. Drawings not to be used for construction/contract conditions.
 3. Copyright, all rights reserved. No part herewith may be copied or reproduced partially or wholly in any form whatsoever without the prior notice of the copyright owner McCarthy Keville O'Sullivan.
 4. Do not scale off this drawing. Figured metric dimensions only should be taken off this drawing.
 5. All contractors, whether main or sub-contractors, must visit the site and are responsible for taking and checking any and all dimensions and levels that relate to the works.
 6. The use of or reliance upon this drawing shall be deemed to be acceptance of these conditions of use unless otherwise agreed in writing, such written agreement to be sought from and issued by the copyright holder to the use or reliance upon this drawing.
 7. Layout plans show typical Turbine rotor diameter as per turbine drawing.
 8. Final levels may vary depending on local ground conditions.



- Drawing Legend**
- Planning Application Boundary
 - Existing Road to be Upgraded
 - Proposed Road
 - Crane Pad Hardstanding Area
 - Turbine Foundation
 - Turbine Sweep Area
 - Borrow Pit
 - Peat & Spoil Placement Areas
 - River/Stream
 - Lakes
 - Cut
 - Fill



Ordnance Survey Ireland Licence No. CYAL502875176 Ordnance Survey Ireland/Government of Ireland

DRAWING TITLE:
**Site Layout Plan
 Sheet 1 of 15**

PROJECT TITLE:
Glenora Wind Farm, Co. Mayo

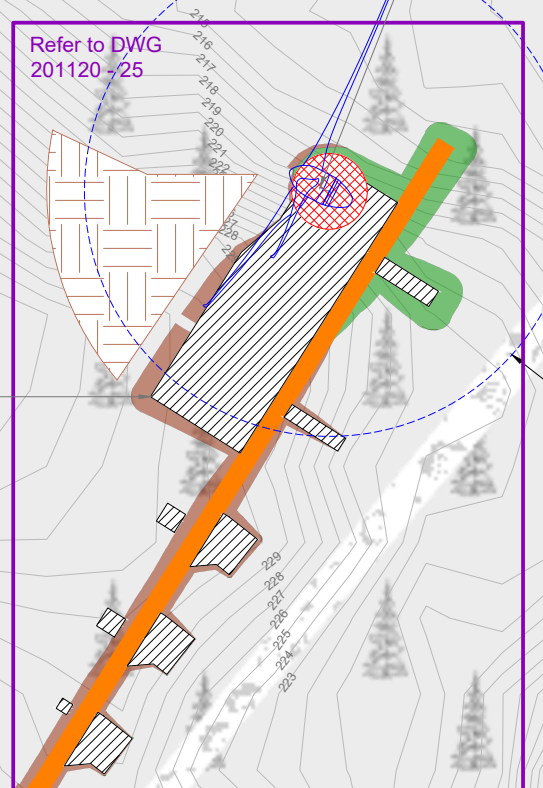
DRAWING BY: **Joseph O'Brien** CHECKED BY: **Eoin McCarthy**

PROJECT No.: **201120** DRAWING No.: **201120 - 10**

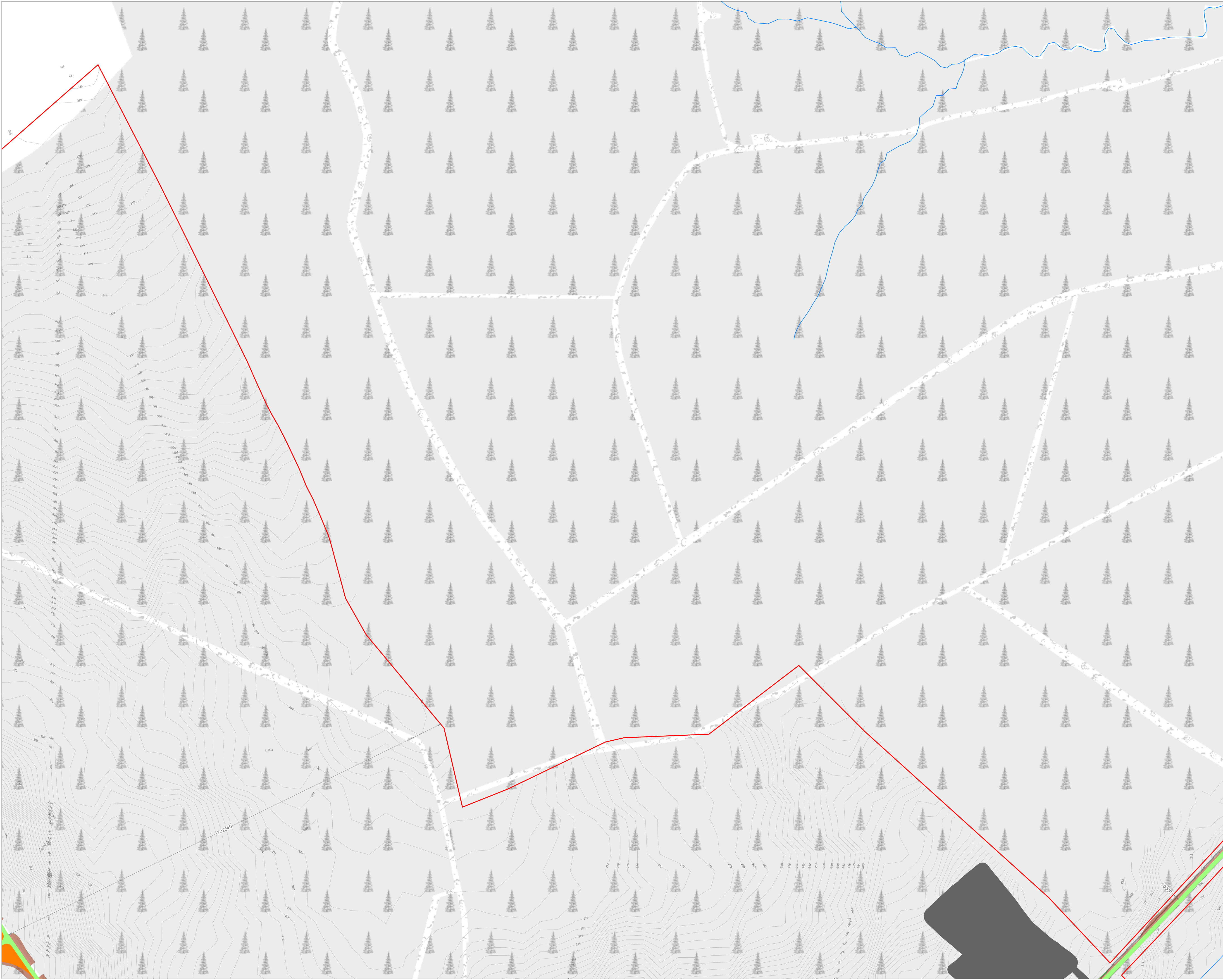
SCALE: **1:2,500 @ A1** DATE: **12.12.2023**

OS SHEET No.: 939, 940, 941, 942, 943, 995, 996, 997, 998, 999, 1054, 1055, 1056, 1057, 1058, 1114, 1115, 1116, 1117, 1118

MKO
 Planning and Environmental Consultants
 Tuam Road, Galway
 Ireland, H91 VW84
 +353 (0) 91 735611
 email: info@www.mkofireland.ie
 Website: www.mkofireland.ie

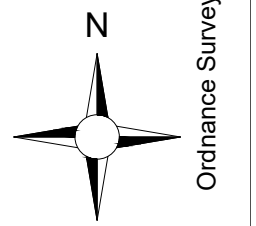


T1
 ITM 502518, 834923
 Level - 220m O.D.



- Project Design Drawing Notes**
1. Drawings issued are for planning application purposes only.
 2. Drawings not to be used for construction/contract conditions.
 3. Copyright, all rights reserved. No part herewith may be copied or reproduced partially or wholly in any form whatsoever without the prior notice of the copyright owner McCarthy Keville O'Sullivan.
 4. Do not scale off this drawing. Figured metric dimensions only should be taken off this drawing.
 5. All contractors, whether main or sub-contractors, must visit the site and are responsible for taking and checking any and all dimensions and levels that relate to the works.
 6. The use of or reliance upon this drawing shall be deemed to be acceptance of these conditions of use unless otherwise agreed in writing, such written agreement to be sought from and issued by the copyright holder to the use or reliance upon this drawing.
 7. Layout plans show typical Turbine rotor diameter as per turbine drawing.
 8. Final levels may vary depending on local ground conditions.

- Drawing Legend**
- Planning Application Boundary
 - Existing Road to be Upgraded
 - Proposed Road
 - River/Stream
 - Cut
 - Fill
 - █ 110kV Substation Subject to Separate Application



Ordnance Survey Ireland Licence No. CYAL502875176 Ordnance Survey Ireland/Government of Ireland

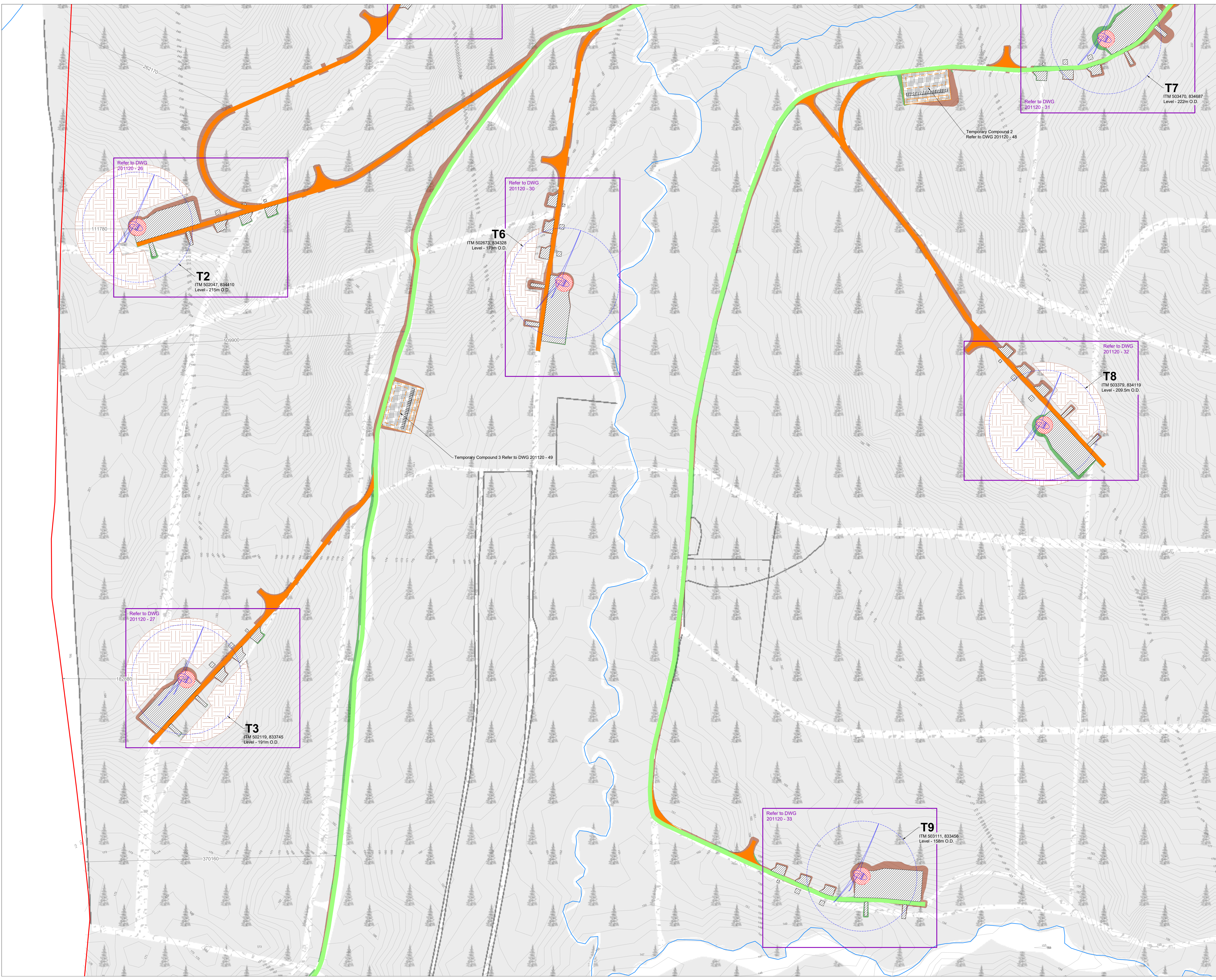
Site Layout Plan
Sheet 2 of 15

PROJECT TITLE:
Glencora Wind Farm, Co. Mayo

DRAWING BY: Joseph O'Brien	CHECKED BY: Eoin McCarthy
PROJECT No.: 201120	DRAWING No.: 201120 - 11
SCALE: 1:2,500 @ A1	DATE: 12.12.2023

OS SHEET No.: 939, 940, 941, 942, 943, 995, 996, 997, 998, 999, 1054, 1055, 1056, 1057, 1058, 1114, 1115, 1116, 1117, 1118

MKO
Planning and Environmental Consultants
Tuum Road, Galway
Ireland, H91 VW84
+353 (0) 91 735611
email: info@www.mkofireland.ie
Website: www.mkofireland.ie



- Project Design Drawing Notes**
1. Drawings issued are for planning application purposes only.
 2. Drawings not to be used for construction/contract conditions.
 3. Copyright, all rights reserved. No part hereof may be copied or reproduced partially or wholly in any form whatsoever without the prior notice of the copyright owner McCarthy Keville O'Sullivan.
 4. Do not scale off this drawing. Figured metric dimensions only should be taken off this drawing.
 5. All contractors, whether main or sub-contractors, must visit the site and are responsible for taking and checking any and all dimensions and levels that relate to the works.
 6. The use of or reliance upon this drawing shall be deemed to be acceptance of these conditions of use unless otherwise agreed in writing, such written agreement to be sought from and issued by the copyright holder to the use or reliance upon this drawing.
 7. Layout plans show typical Turbine rotor diameter as per turbine drawing.
 8. Final levels may vary depending on local ground conditions.

- Drawing Legend**
- Planning Application Boundary
 - Existing Road to be Upgraded
 - Proposed Road
 - Crane Pad Hardstanding Area
 - Turbine Foundation
 - Turbine Sweep Area
 - Peat & Spoil Placement Areas
 - River/Stream
 - Cut
 - Fill

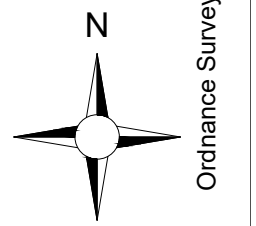
Site Layout Plan
Sheet 3 of 15

PROJECT TITLE:
Glenora Wind Farm, Co. Mayo

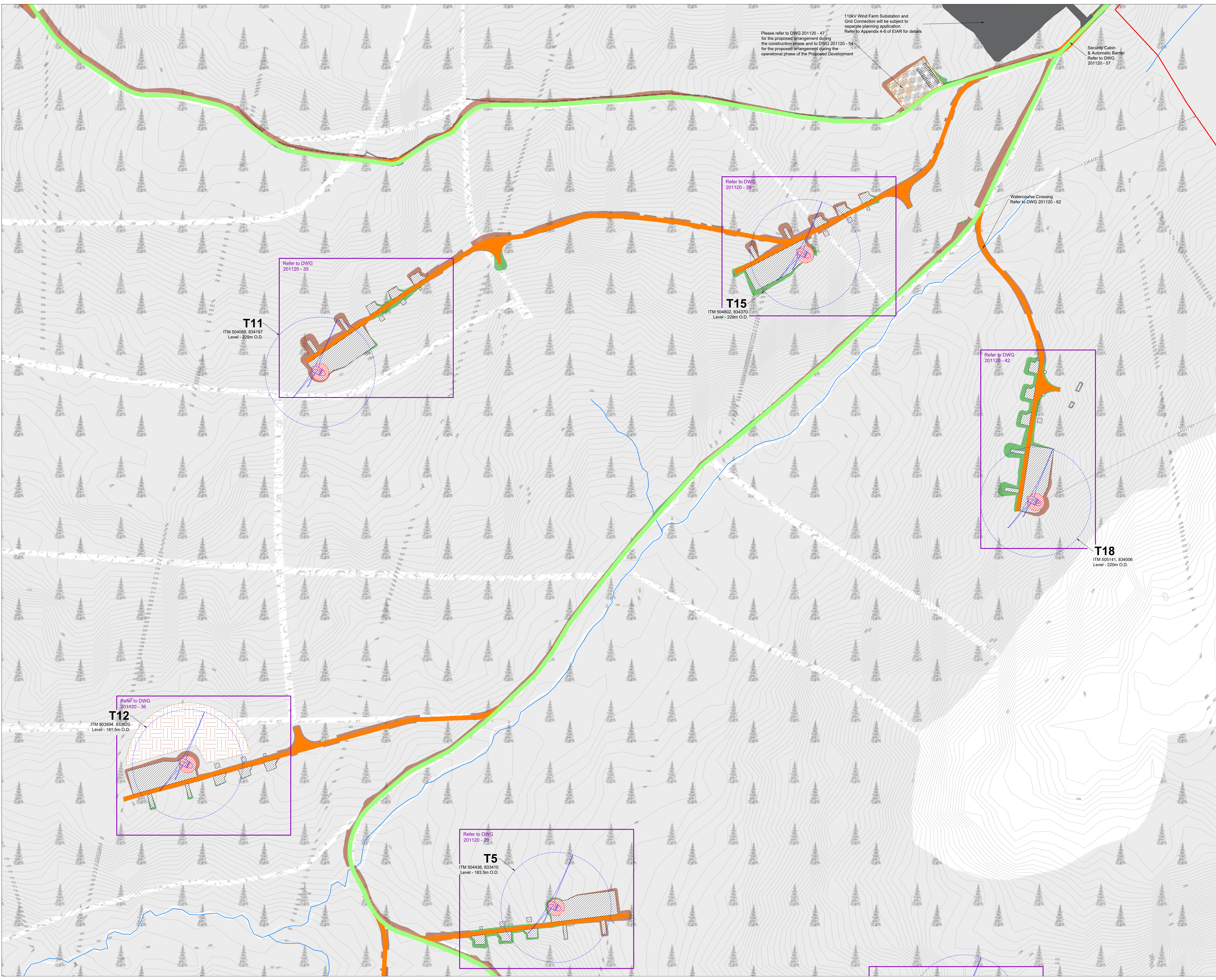
DRAWING BY: Joseph O'Brien	CHECKED BY: Eoin McCarthy
PROJECT NO.: 201120	DRAWING NO.: 201120 - 12
SCALE: 1:2,500 @ A1	DATE: 12.12.2023

OS SHEET No.: 939, 940, 941, 942, 943, 995, 996, 997, 998, 999, 1054, 1055, 1056, 1057, 1058, 1114, 1115, 1116, 1117, 1118

MKO
Planning and Environmental Consultants
Tuam Road, Galway
Ireland, H91 VW84
+353 (0) 91 735611
email: info@www.mkofireland.ie
Website: www.mkofireland.ie



Ordnance Survey Ireland Licence No. CYAL502875176 Ordnance Survey Ireland/Government of Ireland



- Project Design Drawing Notes**
1. Drawings issued are for planning application purposes only.
 2. Drawings not to be used for construction/contract conditions.
 3. Copyright, all rights reserved. No part hereof may be copied or reproduced partially or wholly in any form whatsoever without the prior notice of the copyright owner McCarthy Keville O'Sullivan.
 4. Do not scale off this drawing. Figured metric dimensions only should be taken off this drawing.
 5. All contractors, whether main or sub-contractors, must visit the site and are responsible for taking and checking any and all dimensions and levels that relate to the works.
 6. The use of or reliance upon this drawing shall be deemed to be acceptance of these conditions of use unless otherwise agreed in writing, such written agreement to be sought from and issued by the copyright holder to the use or reliance upon this drawing.
 7. Layout plans show typical Turbine rotor diameter as per turbine drawing.
 8. Final levels may vary depending on local ground conditions.

- Drawing Legend**
- Planning Application Boundary
 - Existing Road to be Upgraded
 - Proposed Road
 - Crane Pad Hardstanding Area
 - Turbine Foundation
 - Turbine Sweep Area
 - Peat & Spoil Placement Areas
 - River/Stream
 - Cut
 - Fill
 - 110kV Substation Subject to Separate Application

Site Layout Plan
Sheet 4 of 15

PROJECT TITLE:
Glenora Wind Farm, Co. Mayo

DRAWING BY: **Joseph O'Brien** CHECKED BY: **Eoin McCarthy**

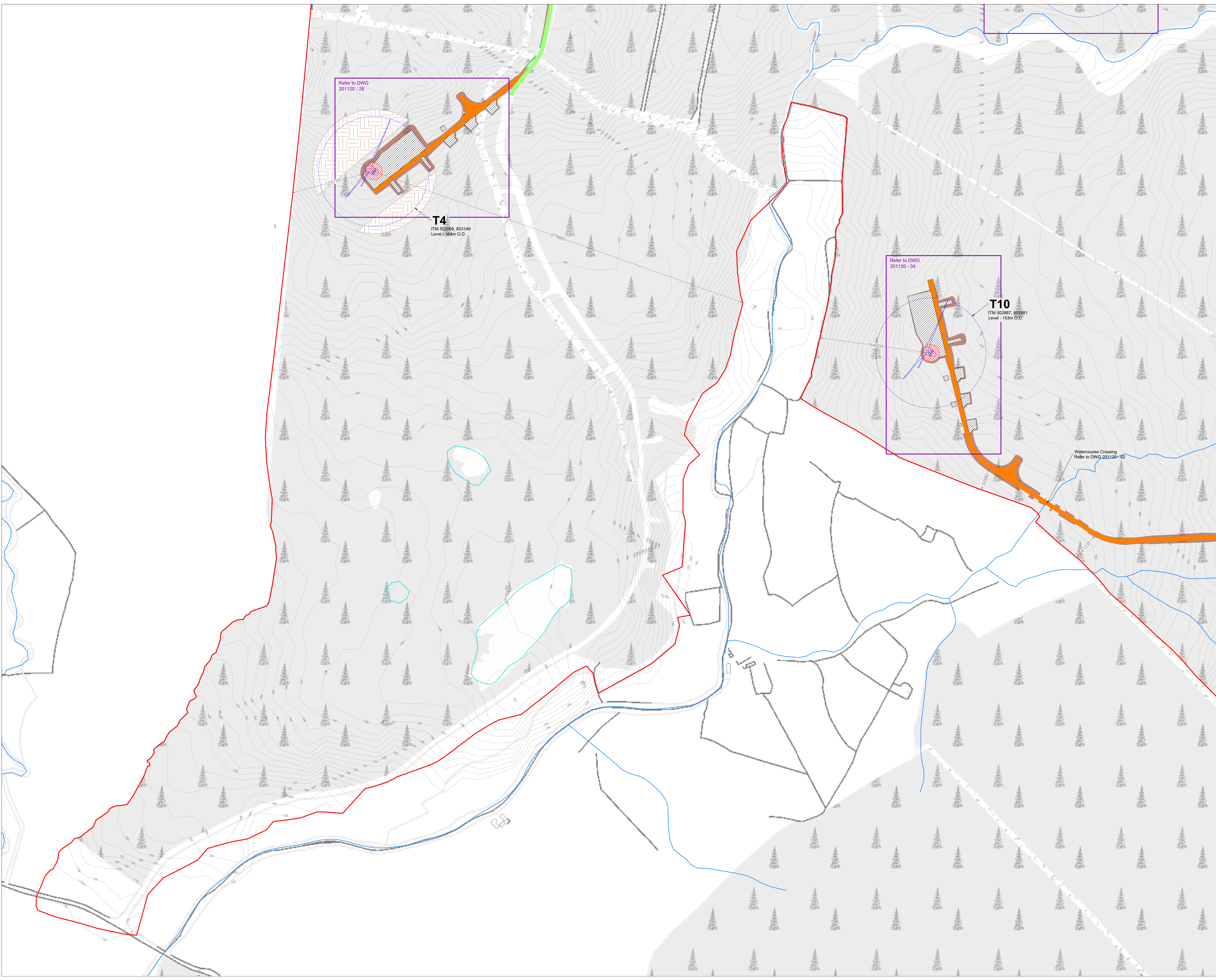
PROJECT NO.: **201120** DRAWING NO.: **201120 - 13**

SCALE: **1:2,500 @ A1** DATE: **12.12.2023**

OS SHEET No.: 939, 940, 941, 942, 943, 995, 996, 997, 998, 999, 1054, 1055, 1056, 1057, 1058, 1114, 1115, 1116, 1117, 1118

MKO
Planning and Environmental Consultants
Tuum Road, Galway
Ireland, H91 VW84
+353 (0) 91 735611
email: info@www.mkofireland.ie
Website: www.mkofireland.ie

Ordnance Survey Ireland Licence No. CYAL502875176 © Ordnance Survey Ireland/Government of Ireland



- Project Design Drawing Notes**
1. Drawings issued are for planning application purposes only.
 2. Drawings not to be used for construction/contract conditions.
 3. Copyright, all rights reserved. No part herewith may be copied or reproduced partially or wholly in any form whatsoever without the prior notice of the copyright owner McCarthy Keville O'Sullivan.
 4. Do not scale off this drawing. Figured metric dimensions only should be taken off this drawing.
 5. All contractors, whether main or sub-contractors, must visit the site and are responsible for taking and checking any and all dimensions and levels that relate to the works.
 6. The use of or reliance upon this drawing shall be deemed to be acceptance of these conditions of use unless otherwise agreed in writing, such written agreement to be sought from and issued by the copyright holder to the use or reliance upon this drawing.
 7. Layout plans show typical Turbine rotor diameter as per turbine drawing.
 8. Final levels may vary depending on local ground conditions.

- Drawing Legend**
- Planning Application Boundary
 - Existing Road to be Upgraded
 - Proposed Road
 - Crane Pad Hardstanding Area
 - Turbine Foundation
 - Turbine Sweep Area
 - Peat & Spoil Placement Areas
 - River/Stream
 - Lakes
 - Cut
 - Fill



**Site Layout Plan
Sheet 5 of 15**

PROJECT TITLE:
Glenora Wind Farm, Co. Mayo

DRAWING BY: **Joseph O'Brien** CHECKED BY: **Eoin McCarthy**

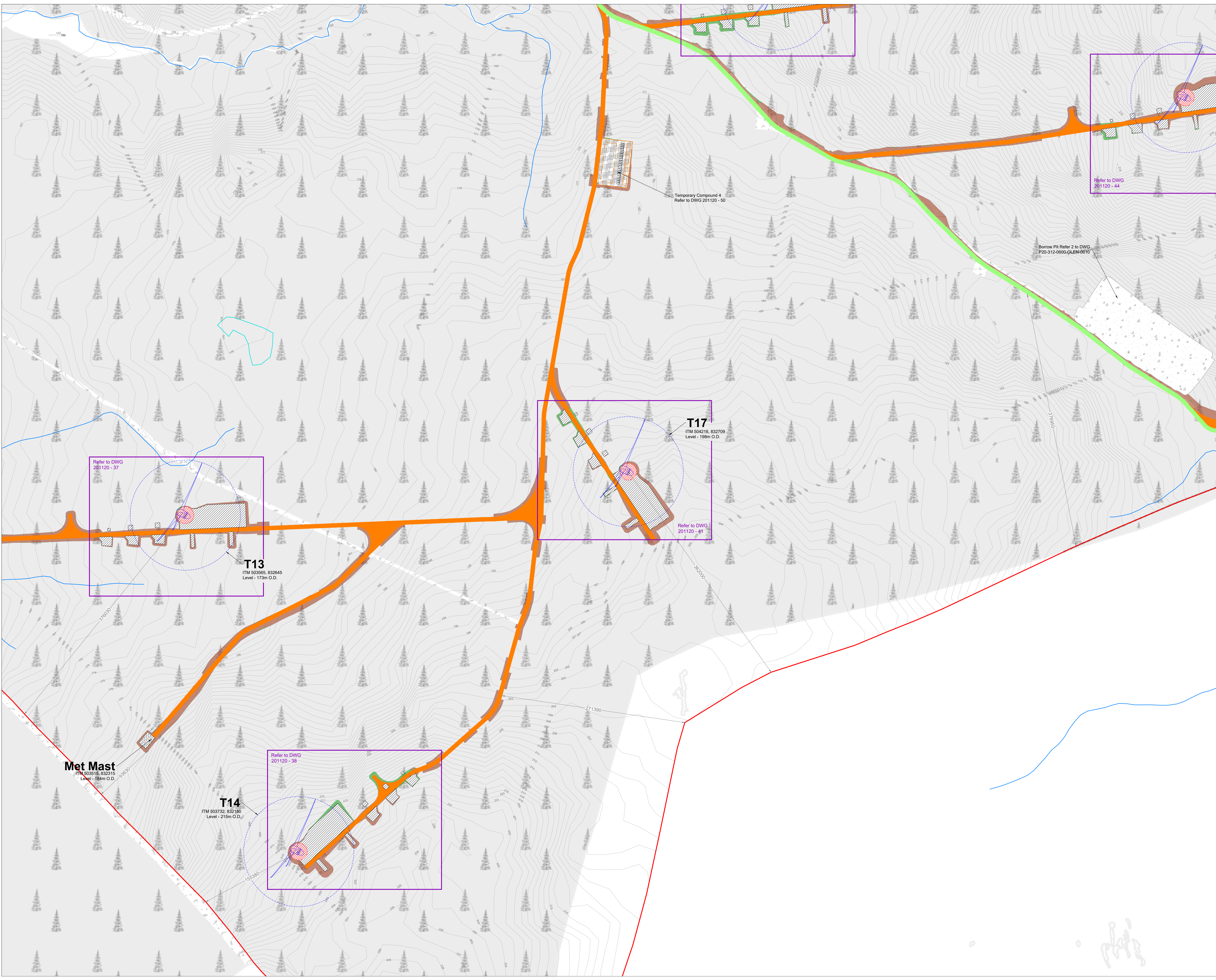
PROJECT No.: **201120** DRAWING No.: **201120 - 14**

SCALE: **1:2,500 @ A1** DATE: **12.12.2023**

OS SHEET No.: 939, 940, 941, 942, 943, 995, 996, 997, 998, 999, 1054, 1055, 1056, 1057, 1058, 1114, 1115, 1116, 1117, 1118

MKO
Planning and Environmental Consultants
Tuum Road, Galway
Ireland, H91 VV84
+353 (0) 91 735611
email: info@www.mkofireland.ie
Website: www.mkofireland.ie

Ordnance Survey Ireland Licence No. CYAL502875176 © Ordnance Survey Ireland/Government of Ireland



- Project Design Drawing Notes**
1. Drawings issued are for planning application purposes only.
 2. Drawings not to be used for construction/contract conditions.
 3. Copyright, all rights reserved. No part hereof may be copied or reproduced partially or wholly in any form whatsoever without the prior notice of the copyright owner McCarthy Keville O'Sullivan.
 4. Do not scale off this drawing. Figured metric dimensions only should be taken off this drawing.
 5. All contractors, whether main or sub-contractors, must visit the site and are responsible for taking and checking any and all dimensions and levels that relate to the works.
 6. The use of or reliance upon this drawing shall be deemed to be acceptance of these conditions of use unless otherwise agreed in writing, such written agreement to be sought from and issued by the copyright holder to the use or reliance upon this drawing.
 7. Layout plans show typical Turbine rotor diameter as per turbine drawing.
 8. Final levels may vary depending on local ground conditions.

- Drawing Legend**
- Planning Application Boundary
 - Existing Road to be Upgraded
 - Proposed Road
 - Crane Pad Hardstanding Area
 - Turbine Foundation
 - Turbine Sweep Area
 - Peat & Spoil Placement Areas
 - River/Stream
 - Lakes
 - Cut
 - Fill

DRAWING TITLE:
**Site Layout Plan
 Sheet 6 of 15**

PROJECT TITLE:
Glenora Wind Farm, Co. Mayo

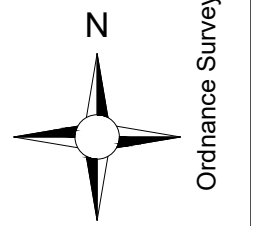
DRAWING BY: **Joseph O'Brien** CHECKED BY: **Eoin McCarthy**

PROJECT No.: **201120** DRAWING No.: **201120 - 15**

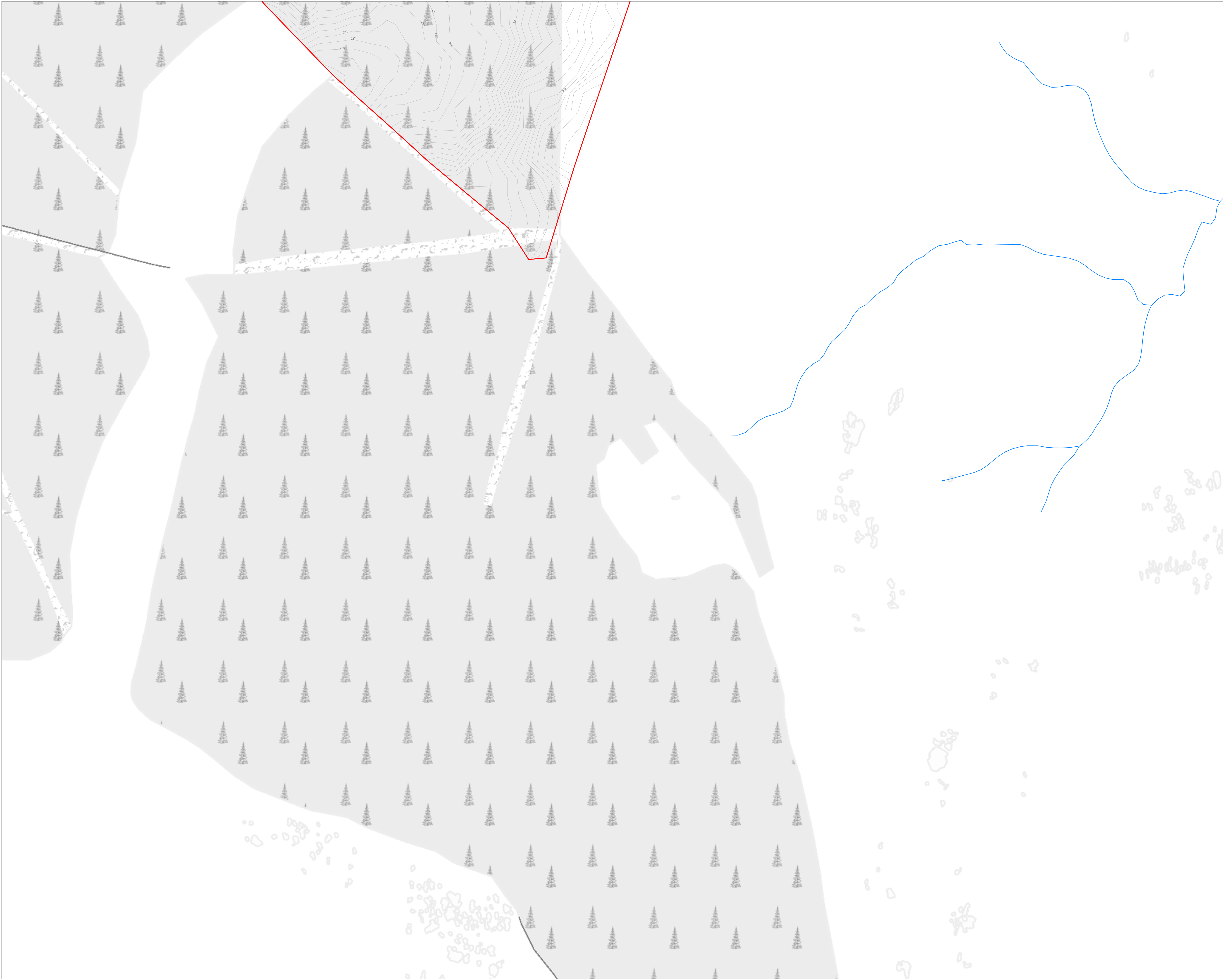
SCALE: **1:2,500 @ A1** DATE: **12.12.2023**

OS SHEET No.: 939, 940, 941, 942, 943, 995, 996, 997, 998, 999, 1054, 1055, 1056, 1057, 1058, 1114, 1115, 1116, 1117, 1118

MKO
 Planning and Environmental Consultants
 Tuam Road, Galway
 Ireland, H91 VW84
 +353 (0) 91 735611
 email: info@www.mkofireland.ie
 Website: www.mkofireland.ie

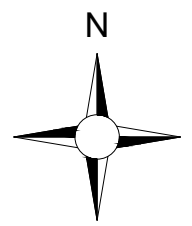


Ordnance Survey Ireland Licence No. CYAL50287576 © Ordnance Survey Ireland/Government of Ireland



- Project Design Drawing Notes**
1. Drawings issued are for planning application purposes only.
 2. Drawings not to be used for construction/contract conditions.
 3. Copyright, all rights reserved. No part herewith may be copied or reproduced partially or wholly in any form whatsoever without the prior notice of the copyright owner McCarthy Keville O'Sullivan.
 4. Do not scale off this drawing. Figured metric dimensions only should be taken off this drawing.
 5. All contractors, whether main or sub-contractors, must visit the site and are responsible for taking and checking any and all dimensions and levels that relate to the works.
 6. The use of or reliance upon this drawing shall be deemed to be acceptance of these conditions of use unless otherwise agreed in writing, such written agreement to be sought from and issued by the copyright holder to the use or reliance upon this drawing.
 7. Layout plans show typical Turbine rotor diameter as per turbine drawing.
 8. Final levels may vary depending on local ground conditions.

- Drawing Legend**
- Planning Application Boundary
 - River/Stream



Ordnance Survey Ireland Licence No. CYAL502875176 Ordnance Survey Ireland/Government of Ireland

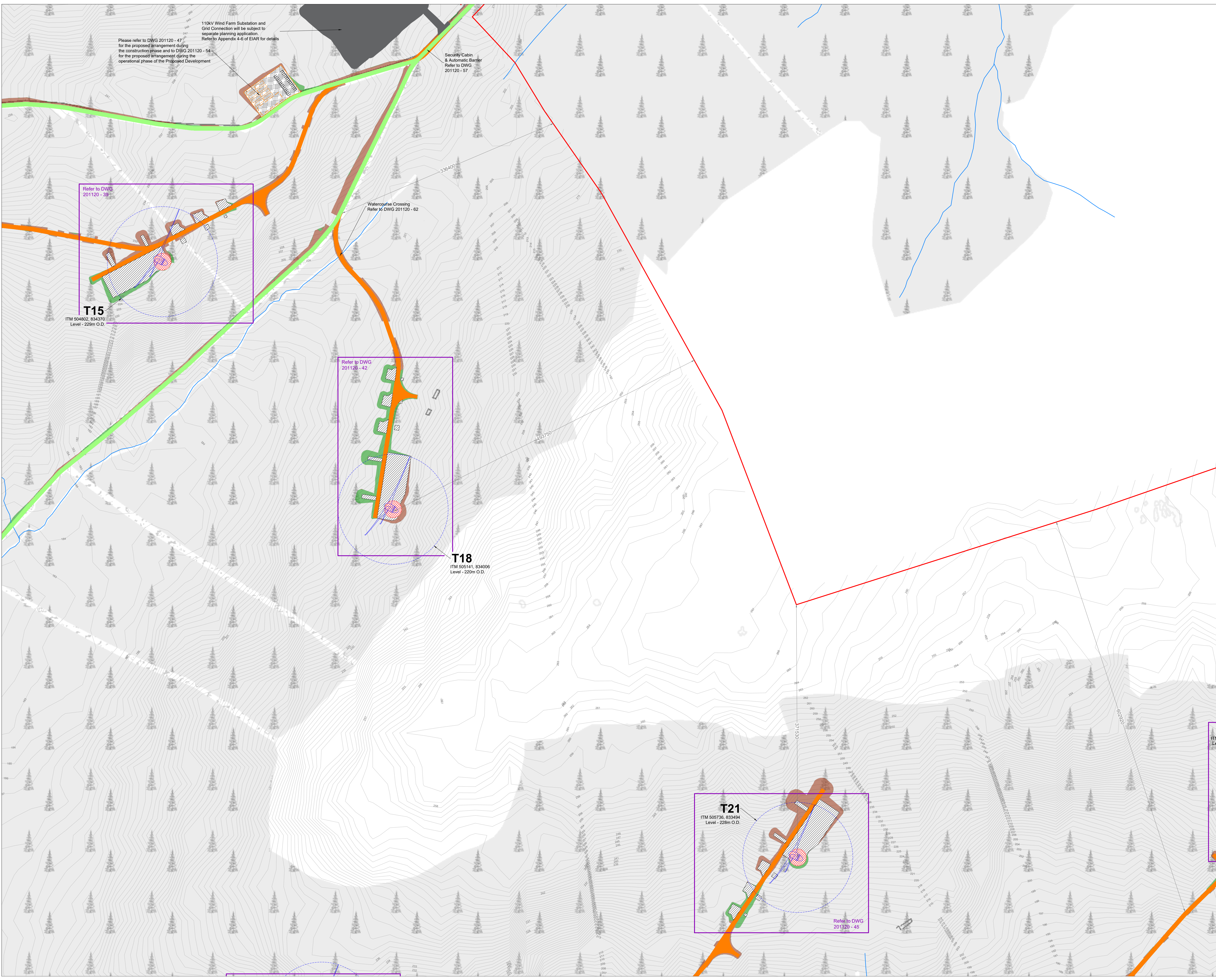
DRAWING TITLE:
**Site Layout Plan
 Sheet 7 of 15**

PROJECT TITLE:
Glenora Wind Farm, Co. Mayo

DRAWING BY: Joseph O'Brien	CHECKED BY: Eoin McCarthy
PROJECT No.: 201120	DRAWING No.: 201120 - 16
SCALE: 1:2,500 @ A1	DATE: 12.12.2023

OS SHEET No.: 939, 940, 941, 942, 943, 995, 996, 997, 998, 999, 1054, 1055, 1056, 1057, 1058, 1114, 1115, 1116, 1117, 1118

MKO
 Planning and
 Environmental
 Consultants
 Tuam Road, Galway
 Ireland, H91 VV84
 +353 (0) 91 735611
 email: info@www.mkofireland.ie
 Website: www.mkofireland.ie



110kV Wind Farm Substation and Grid Connection will be subject to separate planning application. Refer to Appendix 4-6 of EIA for details

Security Cabin & Automatic Barrier Refer to DWG 201120 - 57

Watercourse Crossing Refer to DWG 201120 - 62

Refer to DWG 201120 - 39

T15
ITM 504802, 834370
Level - 229m O.D.

Refer to DWG 201120 - 42

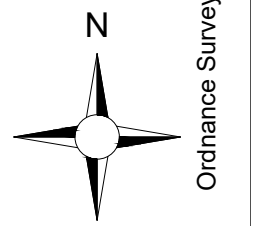
T18
ITM 505141, 834006
Level - 229m O.D.

T21
ITM 505736, 833494
Level - 228m O.D.

Refer to DWG 201120 - 45

- Project Design Drawing Notes**
1. Drawings issued are for planning application purposes only.
 2. Drawings not to be used for construction/contract conditions.
 3. Copyright, all rights reserved. No part hereof may be copied or reproduced partially or wholly in any form whatsoever without the prior notice of the copyright owner McCarthy Keville O'Sullivan.
 4. Do not scale off this drawing. Figured metric dimensions only should be taken off this drawing.
 5. All contractors, whether main or sub-contractors, must visit the site and are responsible for taking and checking any and all dimensions and levels that relate to the works.
 6. The use of or reliance upon this drawing shall be deemed to be acceptance of these conditions of use unless otherwise agreed in writing, such written agreement to be sought from and issued by the copyright holder to the use or reliance upon this drawing.
 7. Layout plans show typical Turbine rotor diameter as per turbine drawing.
 8. Final levels may vary depending on local ground conditions.

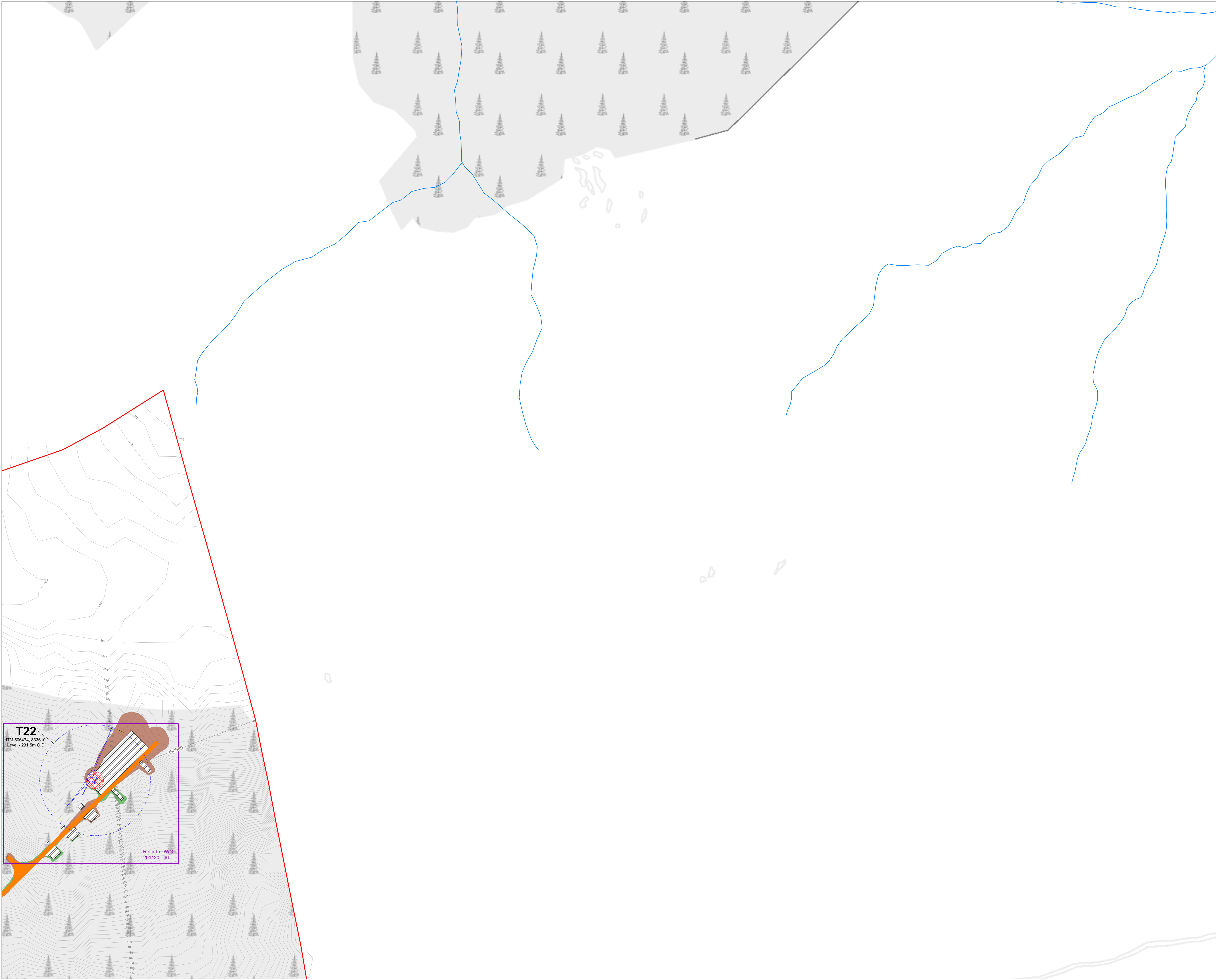
- Drawing Legend**
- Planning Application Boundary
 - Existing Road to be Upgraded
 - Proposed Road
 - Crane Pad Hardstanding Area
 - Turbine Foundation
 - Turbine Sweep Area
 - River/Stream
 - Cut
 - Fill
 - 110kV Substation Subject to Separate Application











Ordnance Survey Ireland Licence No. CYAL502875176 © Ordnance Survey Ireland/Government of Ireland

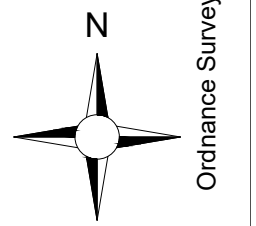
DRAWING TITLE: Site Layout Plan Sheet 8 of 15	
PROJECT TITLE: Glenora Wind Farm, Co. Mayo	
DRAWING BY: Joseph O'Brien	CHECKED BY: Eoin McCarthy
PROJECT NO.: 201120	DRAWING NO.: 201120 - 17
SCALE: 1:2,500 @ A1	DATE: 12.12.2023
<small>OS SHEET No.: 839, 840, 841, 842, 843, 895, 896, 897, 898, 899, 1054, 1055, 1056, 1057, 1058, 1114, 1115, 1116, 1117, 1118</small>	

MKO
Planning and Environmental Consultants
Tuum Road, Galway
Ireland, H91 VW84
+353 (0) 91 735611
email: info@www.mkofireland.ie
Website: www.mkofireland.ie



- Project Design Drawing Notes**
1. Drawings issued are for planning application purposes only.
 2. Drawings not to be used for construction/contract conditions.
 3. Copyright, all rights reserved. No part herewith may be copied or reproduced partially or wholly in any form whatsoever without the prior notice of the copyright owner McCarthy Keville O'Sullivan.
 4. Do not scale off this drawing. Figured metric dimensions only should be taken off this drawing.
 5. All contractors, whether main or sub-contractors, must visit the site and are responsible for taking and checking any and all dimensions and levels that relate to the works.
 6. The use of or reliance upon this drawing shall be deemed to be acceptance of these conditions of use unless otherwise agreed in writing, such written agreement to be sought from and issued by the copyright holder to the use or reliance upon this drawing.
 7. Layout plans show typical Turbine rotor diameter as per turbine drawing.
 8. Final levels may vary depending on local ground conditions.

- Drawing Legend**
-  Planning Application Boundary
 -  Proposed Road
 -  Crane Pad Hardstanding Area
 -  Turbine Foundation
 -  Turbine Sweep Area
 -  River/Stream
 -  Cut
 -  Fill



Ordnance Survey Ireland Licence No. CYAL50287517© Ordnance Survey Ireland/Government of Ireland

DRAWING TITLE:
**Site Layout Plan
 Sheet 9 of 15**

PROJECT TITLE:
Glenora Wind Farm, Co. Mayo

DRAWING BY: Joseph O Brien	CHECKED BY: Eoin McCarthy
--------------------------------------	-------------------------------------

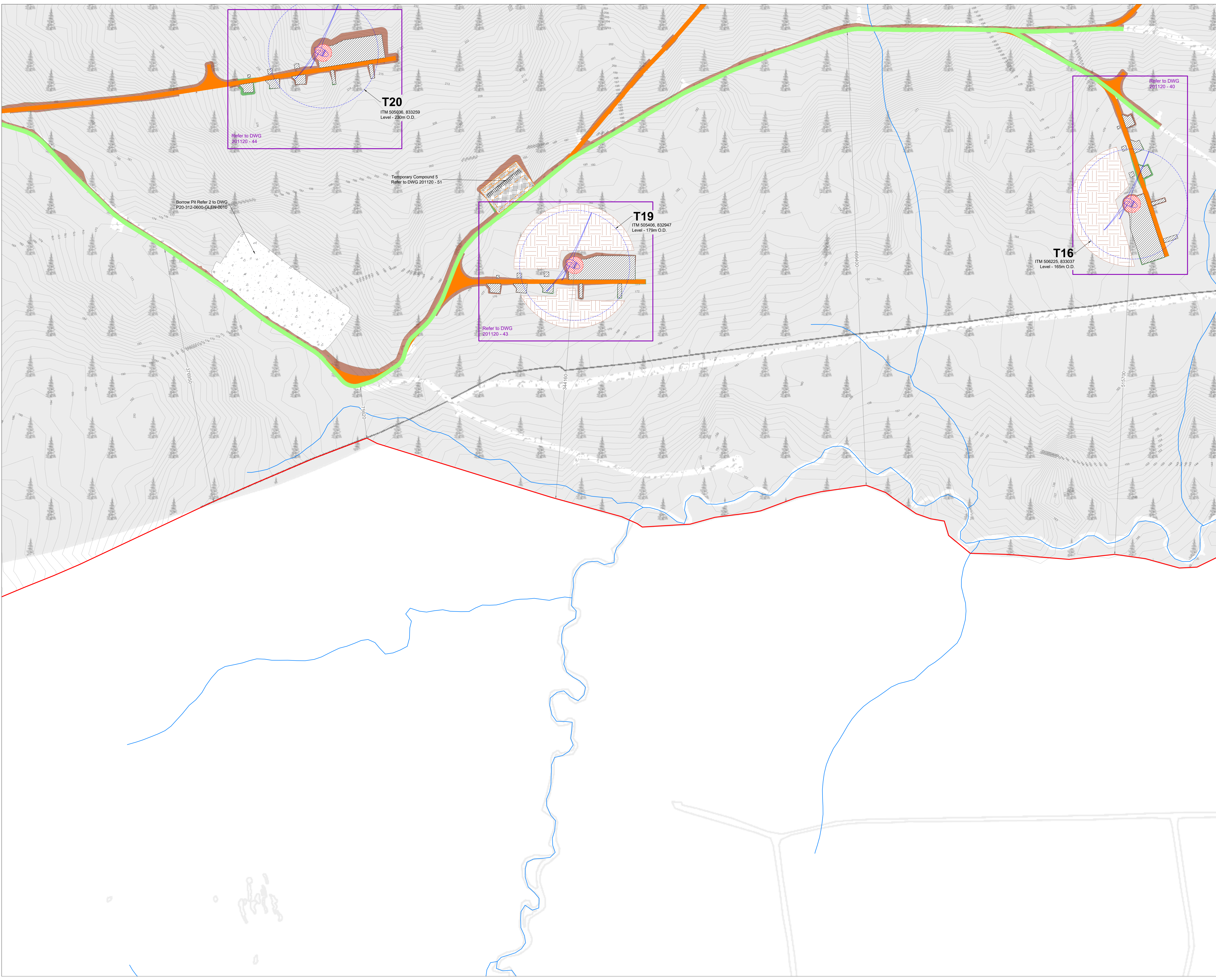
PROJECT No.: 201120	DRAWING No.: 201120 - 18
-------------------------------	------------------------------------

SCALE: 1:2,500 @ A1	DATE: 12.12.2023
-------------------------------	----------------------------

OS SHEET No.: 939, 940, 941, 942, 943, 995, 996, 997, 998, 999, 1054, 1055, 1056, 1057, 1058, 1114, 1115, 1116, 1117, 1118

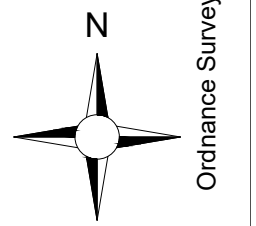


MKO
 Planning and
 Environmental
 Consultants
 Tuam Road, Galway
 Ireland, H91 VV84
 +353 (0) 91 735611
 email: info@www.mkofireland.ie
 Website: www.mkofireland.ie



- Project Design Drawing Notes**
1. Drawings issued are for planning application purposes only.
 2. Drawings not to be used for construction/contract conditions.
 3. Copyright, all rights reserved. No part herewith may be copied or reproduced partially or wholly in any form whatsoever without the prior notice of the copyright owner McCarthy Keville O'Sullivan.
 4. Do not scale off this drawing. Figured metric dimensions only should be taken off this drawing.
 5. All contractors, whether main or sub-contractors, must visit the site and are responsible for taking and checking any and all dimensions and levels that relate to the works.
 6. The use of or reliance upon this drawing shall be deemed to be acceptance of these conditions of use unless otherwise agreed in writing, such written agreement to be sought from and issued by the copyright holder to the use or reliance upon this drawing.
 7. Layout plans show typical Turbine rotor diameter as per turbine drawing.
 8. Final levels may vary depending on local ground conditions.

- Drawing Legend**
- Planning Application Boundary
 - Existing Road to be Upgraded
 - Proposed Road
 - Crane Pad Hardstanding Area
 - Turbine Foundation
 - Turbine Sweep Area
 - Borrow Pit
 - Peat & Spoil Placement Areas
 - River/Stream
 - Cut
 - Fill



Ordnance Survey Ireland Licence No. CYAL502875176 Ordnance Survey Ireland/Government of Ireland

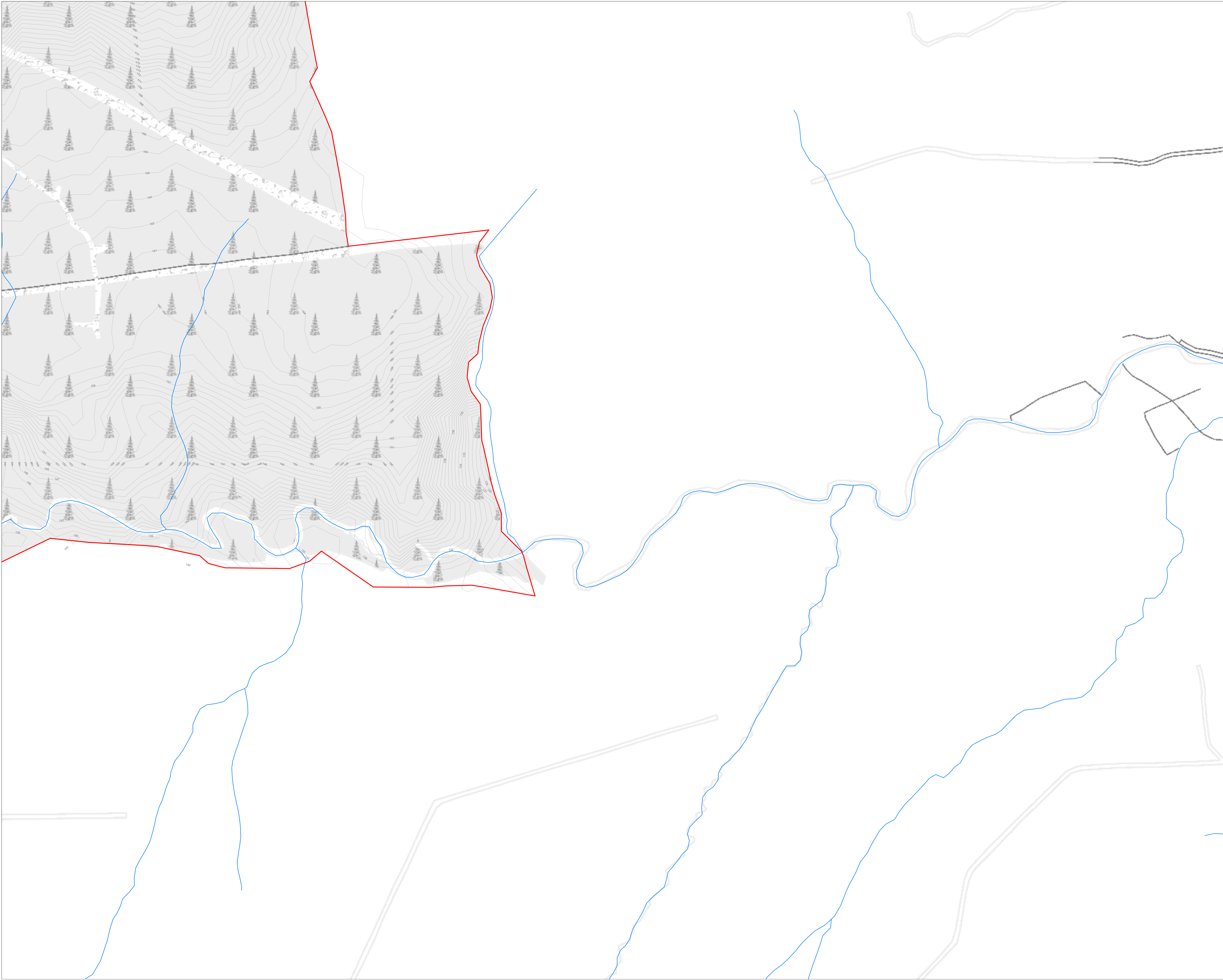
Site Layout Plan
Sheet 10 of 15

PROJECT TITLE:
Glenora Wind Farm, Co. Mayo

DRAWING BY: Joseph O'Brien	CHECKED BY: Eoin McCarthy
PROJECT No.: 201120	DRAWING No.: 201120 - 19
SCALE: 1:2,500 @ A1	DATE: 12.12.2023

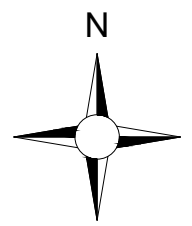
OS SHEET No.: 939, 940, 941, 942, 943, 995, 996, 997, 998, 999, 1054, 1055, 1056, 1057, 1058, 1114, 1115, 1116, 1117, 1118

MKO
Planning and
Environmental
Consultants
Tuum Road, Galway
Ireland, H91 YW84
+353 (0) 91 735611
email: info@www.mkofireland.ie
Website: www.mkofireland.ie



- Project Design Drawing Notes**
1. Drawings issued are for planning application purposes only.
 2. Drawings not to be used for construction/contract conditions.
 3. Copyright, all rights reserved. No part herewith may be copied or reproduced partially or wholly in any form whatsoever without the prior notice of the copyright owner McCarthy Keville O'Sullivan.
 4. Do not scale off this drawing. Figured metric dimensions only should be taken off this drawing.
 5. All contractors, whether main or sub-contractors, must visit the site and are responsible for taking and checking any and all dimensions and levels that relate to the works.
 6. The use of or reliance upon this drawing shall be deemed to be acceptance of these conditions of use unless otherwise agreed in writing, such written agreement to be sought from and issued by the copyright holder to the use or reliance upon this drawing.
 7. Layout plans show typical Turbine rotor diameter as per turbine drawing.
 8. Final levels may vary depending on local ground conditions.

- Drawing Legend**
- Planning Application Boundary
 - River/Stream



Ordnance Survey Ireland Licence No. CYAL502875176 Ordnance Survey Ireland/Government of Ireland

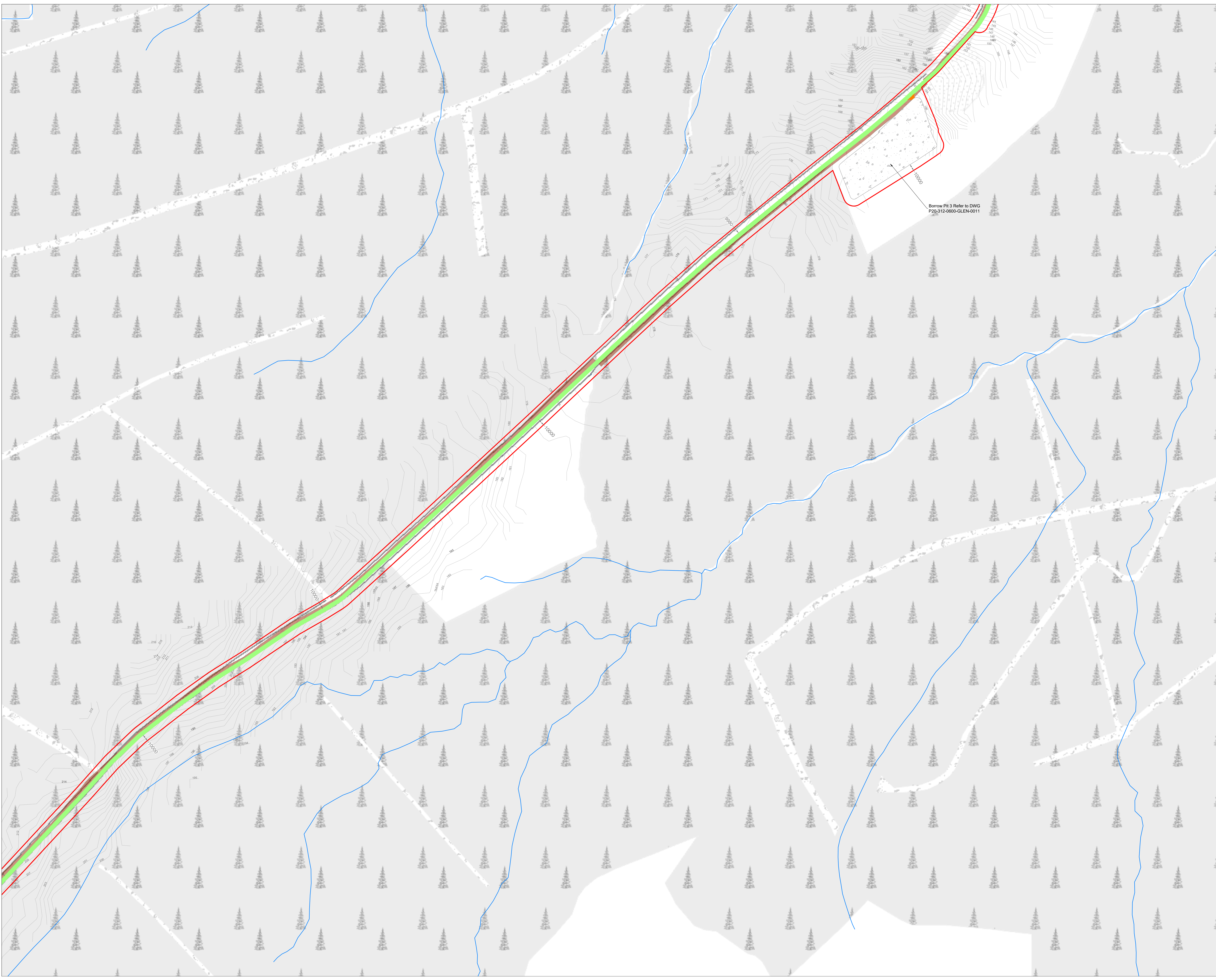
DRAWING TITLE:
Site Layout Plan
Sheet 11 of 15

PROJECT TITLE:
Glenora Wind Farm, Co. Mayo

DRAWING BY: Joseph O'Brien	CHECKED BY: Eoin McCarthy
PROJECT No.: 201120	DRAWING No.: 201120 - 20
SCALE: 1:2,500 @ A1	DATE: 12.12.2023

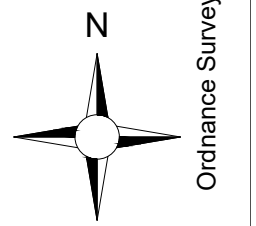
OS SHEET No.: 939, 940, 941, 942, 943, 995, 996, 997, 998, 999, 1054, 1055, 1056, 1057, 1058, 1114, 1115, 1116, 1117, 1118

MKO
 Planning and
 Environmental
 Consultants
 Tuam Road, Galway
 Ireland, H91 VV84
 +353 (0) 91 735611
 email: info@www.mkofireland.ie
 Website: www.mkofireland.ie



- Project Design Drawing Notes**
1. Drawings issued are for planning application purposes only.
 2. Drawings not to be used for construction/contract conditions.
 3. Copyright, all rights reserved. No part herewith may be copied or reproduced partially or wholly in any form whatsoever without the prior notice of the copyright owner McCarthy Keville O'Sullivan.
 4. Do not scale off this drawing. Figured metric dimensions only should be taken off this drawing.
 5. All contractors, whether main or sub-contractors, must visit the site and are responsible for taking and checking any and all dimensions and levels that relate to the works.
 6. The use of or reliance upon this drawing shall be deemed to be acceptance of these conditions of use unless otherwise agreed in writing, such written agreement to be sought from and issued by the copyright holder to the use or reliance upon this drawing.
 7. Layout plans show typical Turbine rotor diameter as per turbine drawing.
 8. Final levels may vary depending on local ground conditions.

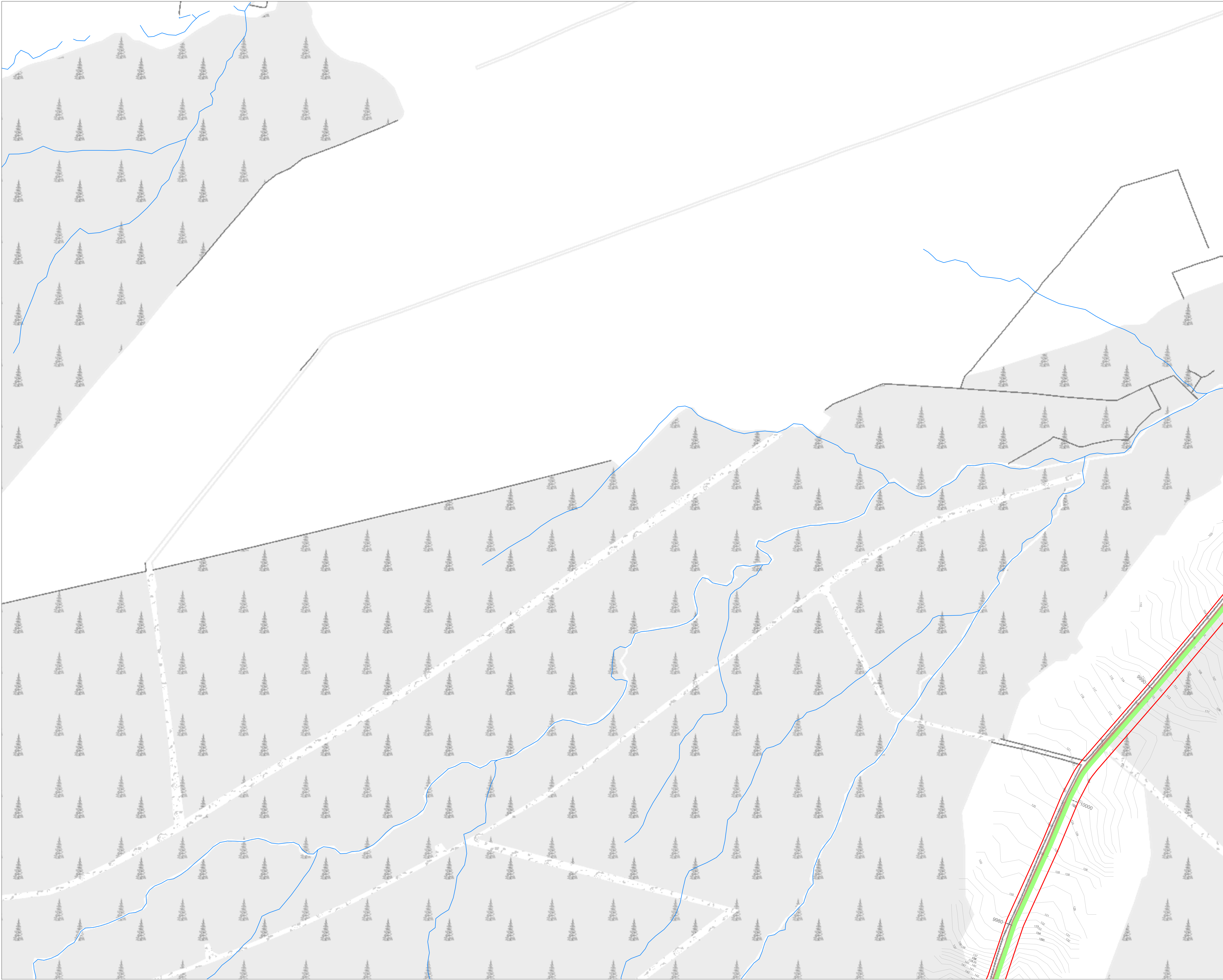
- Drawing Legend**
- Planning Application Boundary
 - Existing Road to be Upgraded
 - Borrow Pit
 - River/Stream
 - Cut
 - Fill



Ordnance Survey Ireland Licence No. CYAL502875176 © Ordnance Survey Ireland/Government of Ireland

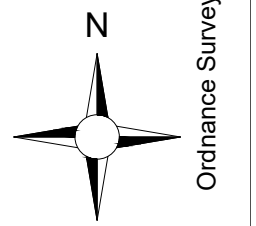
DRAWING TITLE: Site Layout Plan Sheet 12 of 15	
PROJECT TITLE: Glenora Wind Farm, Co. Mayo	
DRAWING BY: Joseph O'Brien	CHECKED BY: Eoin McCarthy
PROJECT No.: 201120	DRAWING No.: 201120 - 21
SCALE: 1:2,500 @ A1	DATE: 12.12.2023
<small>OS SHEET No.: 939, 940, 941, 942, 943, 995, 996, 997, 998, 999, 1054, 1055, 1056, 1057, 1058, 1114, 1115, 1116, 1117, 1118</small>	

MKO
Planning and
Environmental
Consultants
Tuum Road, Galway
Ireland, H91 YW84
+353 (0) 91 735611
email: info@www.mkofireland.ie
Website: www.mkofireland.ie



- Project Design Drawing Notes**
1. Drawings issued are for planning application purposes only.
 2. Drawings not to be used for construction/contract conditions.
 3. Copyright, all rights reserved. No part herewith may be copied or reproduced partially or wholly in any form whatsoever without the prior notice of the copyright owner McCarthy Keville O'Sullivan.
 4. Do not scale off this drawing. Figured metric dimensions only should be taken off this drawing.
 5. All contractors, whether main or sub-contractors, must visit the site and are responsible for taking and checking any and all dimensions and levels that relate to the works.
 6. The use of or reliance upon this drawing shall be deemed to be acceptance of these conditions of use unless otherwise agreed in writing, such written agreement to be sought from and issued by the copyright holder to the use or reliance upon this drawing.
 7. Layout plans show typical Turbine rotor diameter as per turbine drawing.
 8. Final levels may vary depending on local ground conditions.

- Drawing Legend**
- Planning Application Boundary
 - Existing Road to be Upgraded
 - River/Stream
 - Cut
 - Fill



DRAWING TITLE:
**Site Layout Plan
 Sheet 13 of 15**

PROJECT TITLE:
Glenora Wind Farm, Co. Mayo

DRAWING BY: **Joseph O'Brien** CHECKED BY: **Eoin McCarthy**

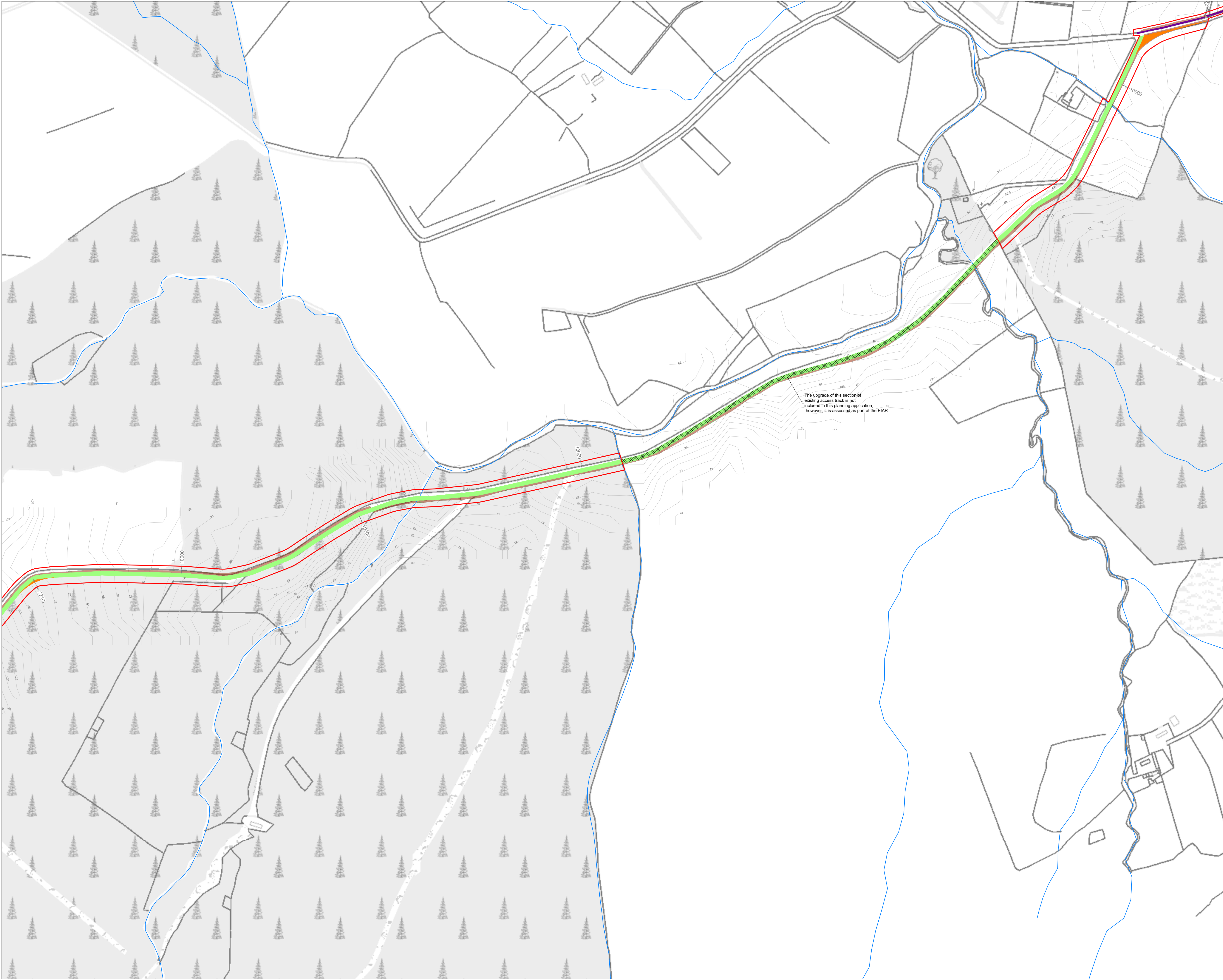
PROJECT No.: **201120** DRAWING No.: **201120 - 22**

SCALE: **1:2,500 @ A1** DATE: **12.12.2023**

OS SHEET No.: 939, 940, 941, 942, 943, 995, 996, 997, 998, 999, 1054, 1055, 1056, 1057, 1058, 1114, 1115, 1116, 1117, 1118

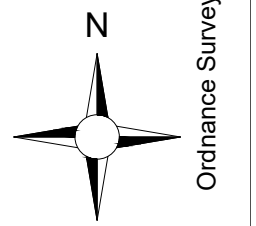
MKO
 Planning and
 Environmental
 Consultants
 Tuam Road, Galway
 Ireland, H91 VV84
 +353 (0) 91 735611
 email: info@www.mkofireland.ie
 Website: www.mkofireland.ie

Ordnance Survey Ireland Licence No. CYAL502875176 Ordnance Survey Ireland/Government of Ireland



- Project Design Drawing Notes**
1. Drawings issued are for planning application purposes only.
 2. Drawings not to be used for construction/contract conditions.
 3. Copyright, all rights reserved. No part hereof may be copied or reproduced partially or wholly in any form whatsoever without the prior notice of the copyright owner McCarthy Keville O'Sullivan.
 4. Do not scale off this drawing. Figured metric dimensions only should be taken off this drawing.
 5. All contractors, whether main or sub-contractors, must visit the site and are responsible for taking and checking any and all dimensions and levels that relate to the works.
 6. The use of or reliance upon this drawing shall be deemed to be acceptance of these conditions of use unless otherwise agreed in writing, such written agreement to be sought from and issued by the copyright holder to the use or reliance upon this drawing.
 7. Layout plans show typical Turbine rotor diameter as per turbine drawing.
 8. Final levels may vary depending on local ground conditions.

- Drawing Legend**
- Planning Application Boundary
 - Existing Road to be Upgraded
 - Proposed Road
 - Proposed Road Widening
 - ▨ Road Upgrade not Part of Application but Assessed in EIAR
 - River/Stream
 - Cut
 - Fill



**Site Layout Plan
Sheet 14 of 15**

PROJECT TITLE:
Glenora Wind Farm, Co. Mayo

DRAWING BY: **Joseph O'Brien** CHECKED BY: **Eoin McCarthy**

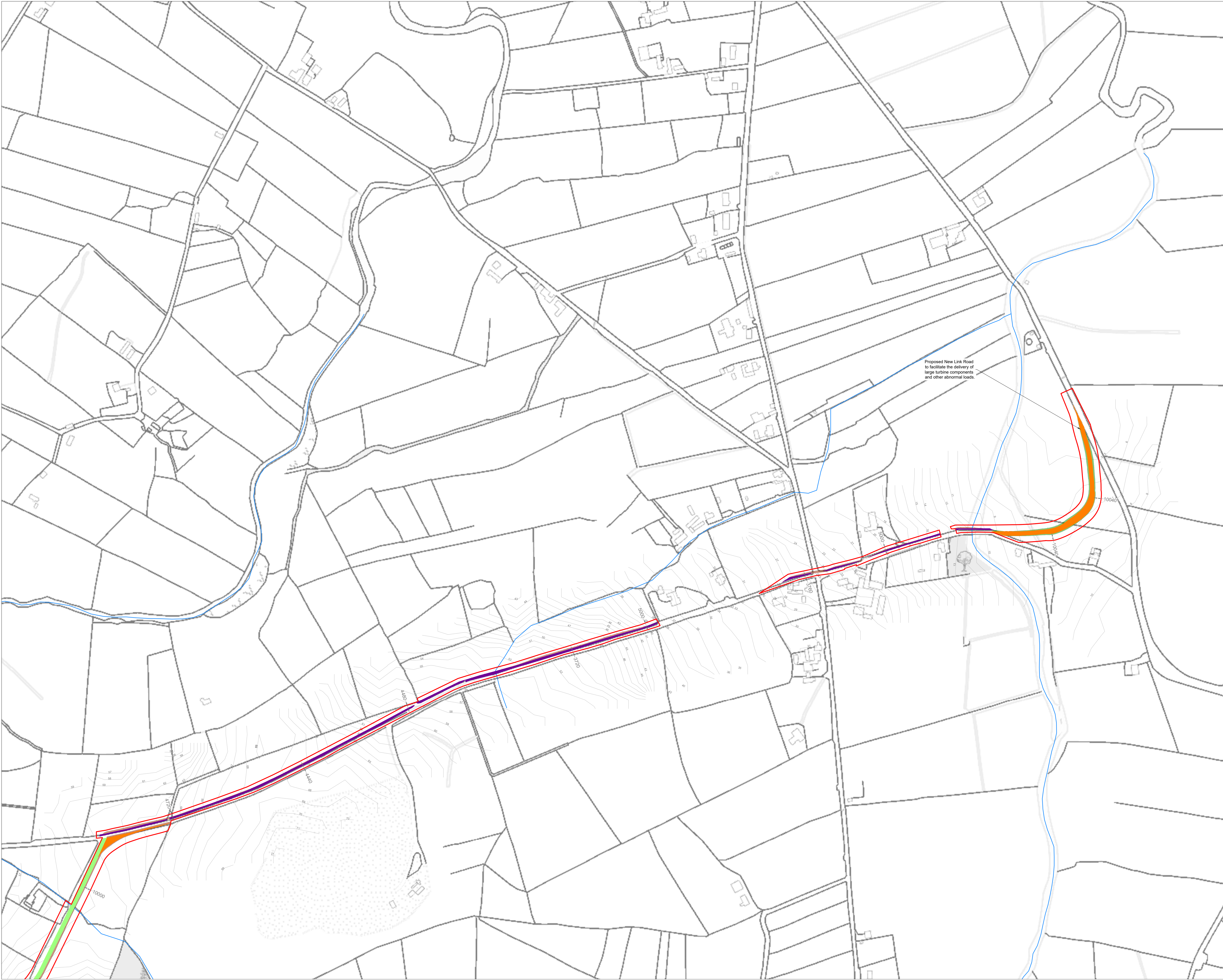
PROJECT No.: **201120** DRAWING No.: **201120 - 23**

SCALE: **1:2,500 @ A1** DATE: **12.12.2023**

OS SHEET No.: 939, 940, 941, 942, 943, 995, 996, 997, 998, 999, 1054, 1055, 1056, 1057, 1058, 1114, 1115, 1116, 1117, 1118

MKO
 Planning and
 Environmental
 Consultants
 Tuam Road, Galway
 Ireland, H91 VW84
 +353 (0) 91 735611
 email: info@www.mkofireland.ie
 Website: www.mkofireland.ie

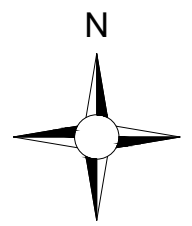
Ordnance Survey Ireland Licence No. CYAL502875176 © Ordnance Survey Ireland/Government of Ireland



- Project Design Drawing Notes**
1. Drawings issued are for planning application purposes only.
 2. Drawings not to be used for construction/contract conditions.
 3. Copyright, all rights reserved. No part herewith may be copied or reproduced partially or wholly in any form whatsoever without the prior notice of the copyright owner McCarthy Keville O'Sullivan.
 4. Do not scale off this drawing. Figured metric dimensions only should be taken off this drawing.
 5. All contractors, whether main or sub-contractors, must visit the site and are responsible for taking and checking any and all dimensions and levels that relate to the works.
 6. The use of or reliance upon this drawing shall be deemed to be acceptance of these conditions of use unless otherwise agreed in writing, such written agreement to be sought from and issued by the copyright holder to the use or reliance upon this drawing.
 7. Layout plans show typical Turbine rotor diameter as per turbine drawing.
 8. Final levels may vary depending on local ground conditions.

Drawing Legend

- Planning Application Boundary
- Existing Road to be Upgraded
- Proposed Road
- Proposed Road Widening
- River/Stream
- Cut
- Fill



Ordnance Survey Ireland Licence No. CYAL502875176 Ordnance Survey Ireland/Government of Ireland

DRAWING TITLE: Site Layout Plan Sheet 15 of 15	
PROJECT TITLE: Glenora Wind Farm, Co. Mayo	
DRAWING BY: Joseph O'Brien	CHECKED BY: Eoin McCarthy
PROJECT No.: 201120	DRAWING No.: 201120 - 24
SCALE: 1:2,500 @ A1	DATE: 12.12.2023
OS SHEET No.: 839, 840, 841, 842, 843, 895, 896, 897, 898, 899, 1054, 1055, 1056, 1057, 1058, 1114, 1115, 1116, 1117, 1118	



MKO
Planning and
Environmental
Consultants
Tuam Road, Galway
Ireland, H91 VW84
+353 (0) 91 735611
email: info@www.mkofireland.ie
Website: www.mkofireland.ie